

BT-JAC-020631-500-0003

# Bramford to Twinstead Reinforcement

Volume 2: Plans and Drawings

Document 2.8.2: Habitats of Protected Species and Important Habitats

Final Issue A  
April 2023

Planning Inspectorate reference: EN020002

Infrastructure Planning (Applications: Prescribed Forms and Procedure) Regulations 2009 Regulation 5(2)(I)(ii)

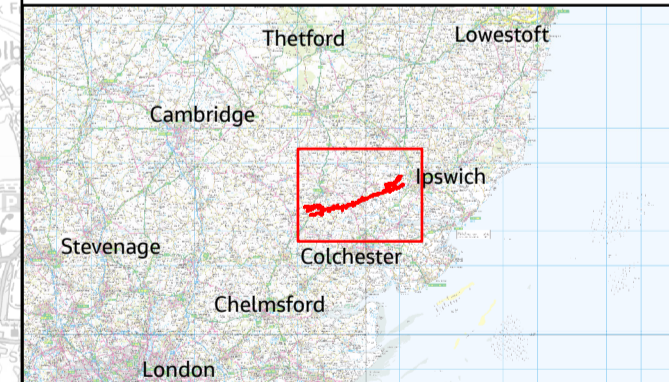
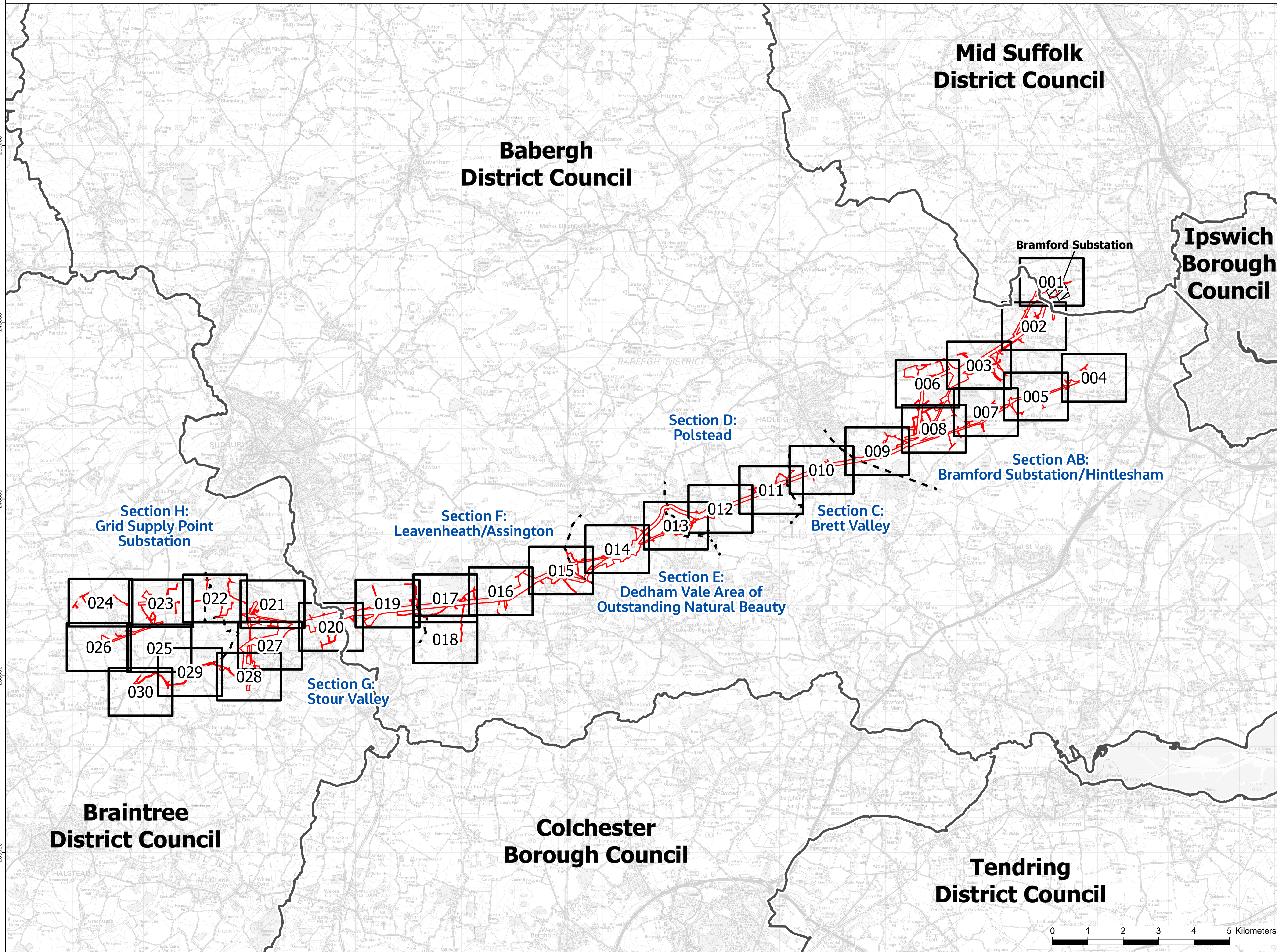
nationalgrid



**Page intentionally blank**



- Legend**
- Order limits
  - Section boundaries
  - Local authority boundaries
  - Existing substation



Reference should be made to Document 2.1 Guide to the Plans which provides further information on what the plans show.

NG Investment No. 21847

ISSUE	DATE	REMARKS	DRAWN	CHKD	APPD
A	17/02/2023	Rev A for DCs Application	PM	LJ	CW

PROJECT: Bramford to Twinstead Reinforcement

**nationalgrid**

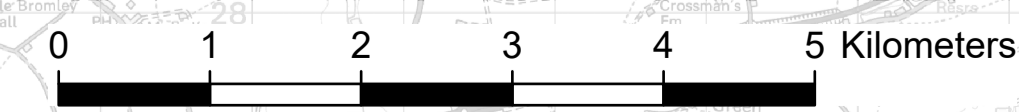
TITLE: Document 2.8.2  
 Habitats of Protected Species and Important Habitats

CIRCUIT / SITE: Bramford – Pelham & Bramford – Braintree – Bulls Lodge GIS

ORIGINATOR DRAWING NO. AAA\_BTT\_APPFA1\_Fig02\_KeyPlan\_Rev0 A1

NG DRAWING No. BT-JAC-020631-500-0003 SHEET NO. 1 NO. OF SHEETS 1 ISSUE: A

SCALE: 1:50,000



250000  
245000  
240000  
235000  
230000

585000 590000 595000 600000 605000 610000 615000

Legend - UK Habs Survey Category

	h2a - hedgerow (priority habitat)		f - wetland		h3d - bramble scrub		u1d - suburban mosaic of developed/natural surfaces
	h2b - other hedgerows		f2 - fen, marsh and swamp		h3e - gorse scrub		u1e - built linear features
	w1g6 - line of trees		f2b - purple moor grass and rush pastures		h3h - mixed scrub		w - woodland
	c1 - arable and horticulture		f2f - other swamps		r - rivers and lakes		w1 - broadleaved, mixed and yew woodland
	c1a - arable field margins		g - grassland		r1 - standing open water and canals		w1d - wet woodland
	c1a5 - arable margins sown with tussocky grasses		g1a - lowland dry acid grassland		r1a eutrophic standing water		w1d5 - alder woodland on floodplains (h91e0)
	c1a7 - arable margins cultivated annually with an annual flora		g1a6 - other lowland dry acid grassland		r1a6 - other eutrophic standing waters		w1f - lowland mixed deciduous woodland
	c1a8 - game bird mix strips and corners		g1c - bracken		r1b - mesotrophic lakes		w1f7 - other lowland mixed deciduous woodland
	c1b - temporary grass and clover leys		g3c - other neutral grassland		r2 - rivers and lakes		w1g - other woodland, broadleaved
	c1c - cereal crops		g3c5 - arrhenatherum neutral grassland		r2a - rivers (priority habitat)		w1g6 - line of trees
	c1c5 - winter stubble		g3c6 - lolium-cynosurus neutral grassland		u - urban		w1g7 - other broadleaved woodland types
	c1c6 - game bird mix fields		g3c8 - holcus-juncus neutral grassland		u1 - built-up areas and gardens		w1h - other woodland, mixed
	c1c7 - other cereal crops		g4 - modified grassland		u1a - open mosaic habitats on previously developed land		w1h5 - other woodland; mixed; mainly broadleaved
	c1d - non-cereal crops		h - heathland and shrub		u1b - developed land, sealed surface		w2c - other coniferous woodland
	c1d8 - other non-cereal crops		h3 - dense scrub		u1b5 - buildings		
	c1e - intensive orchards		h3a - blackthorn scrub		u1c - artificial unvegetated unsealed surface		
			h3b - hazel scrub				

Reference should be made to Document 2.1 Guide to the Plans which provides further information on what the plans show.

NG Investment No. 21847

ISSUE	DATE	REMARKS	DRAWN	CHKD	APPD
A	17/02/2022	Rev A for DCo Application	PM	LJ	CW

PROJECT: Bramford to Twinstead Reinforcement

**nationalgrid**

TITLE: Document 2.8.2 Habitats of Protected Species and Important Habitats

CIRCUIT / SITE: Bramford – Pelham & Bramford – Baintree – Bulls Lodge GIS

ORIGINATOR DRAWING NO. AAA\_BTT\_APPFA1\_Fig02\_Legend\_Rev0 A1

NG DRAWING No. BT-IAC-020361-500-0003 SHEET NO. 1 NO. OF SHEETS 1 ISSUE: A

SCALE: N/A

NATIONAL GRID (BRAMFORD TO TWINSTEAD REINFORCEMENT) ORDER  
 PINS APPLICATION NUMBER: EN020002  
 HABITATS OF PROTECTED SPECIES AND IMPORTANT HABITATS  
 REGULATION 5(2)(I)(II)  
 SHEET 01 OF 30  
 IN THE DISTRICTS OF MID SUFFOLK DISTRICT COUNCIL AND BABERGH DISTRICT COUNCIL

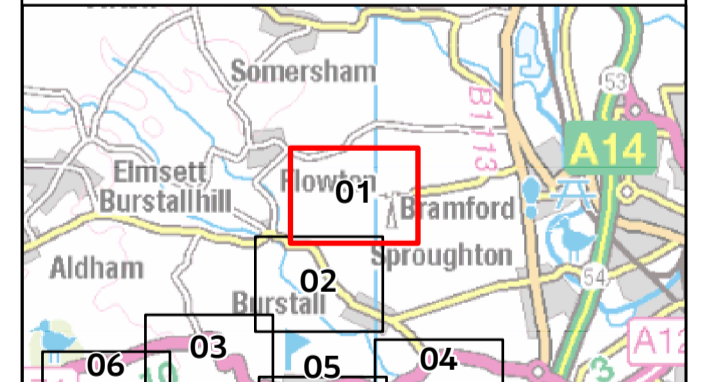
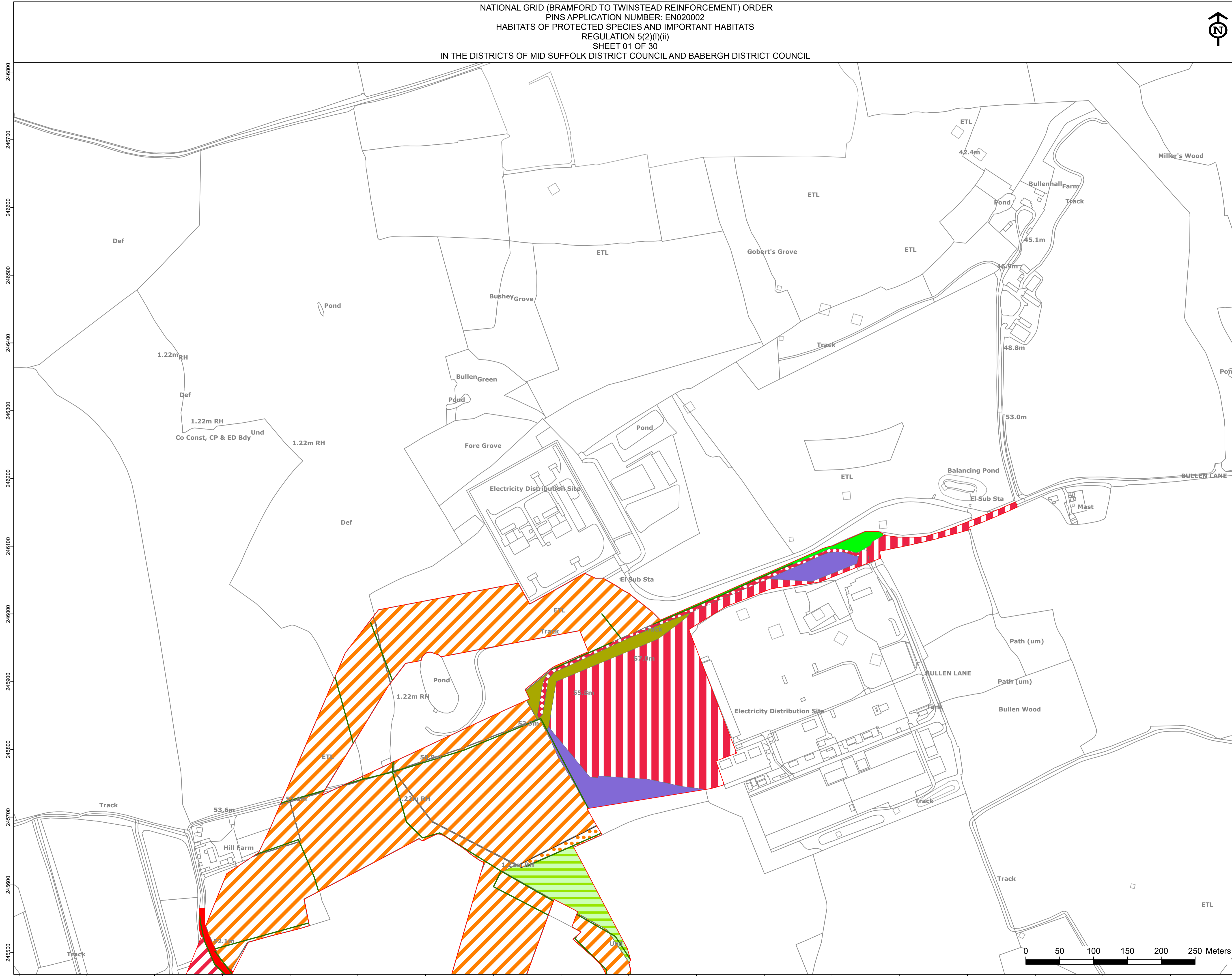
Reproduced from Ordnance Survey maps by permission of Ordnance Survey on behalf of the controller of His Majesty's Stationery Office. © Crown Copyright Ordnance Survey, Licence no. 0100059731



Legend

Order limits

A legend indicating the UK Habitat Survey type can be found on the first sheet of this set of plans



Reference should be made to Document 2.1 Guide to the Plans which provides further information on what the plans show.

NG Investment No. 21847

ISSUE	DATE	REMARKS	DRAWN	CHKD	APPD
A	17/02/2023	Rev A for DCo Application	PM	LJ	CW

PROJECT: **Bramford to Twinstead Reinforcement**



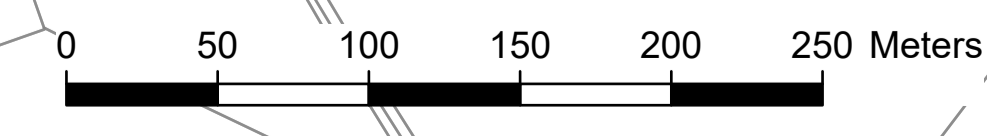
TITLE: Document 2.8.2  
 Habitats of Protected Species and Important Habitats

CIRCUIT / SITE: **Bramford – Pelham & Bramford – Braitree – Bulls Lodge**

ORIGINATOR DRAWING NO. **AAA\_BTT\_APPFA1\_Fig02\_Rev0**

NG DRAWING No. **BT-JAC-020631-500-0003** SHEET NO. **01** NO. OF SHEETS **30** ISSUE: **A**

SCALE: 1:2,500



NATIONAL GRID (BRAMFORD TO TWINSTEAD REINFORCEMENT) ORDER  
 PINS APPLICATION NUMBER: EN020002  
 HABITATS OF PROTECTED SPECIES AND IMPORTANT HABITATS  
 REGULATION 5(2)(i)(ii)  
 SHEET 02 OF 30  
 IN THE DISTRICTS OF MID SUFFOLK DISTRICT COUNCIL AND BABERGH DISTRICT COUNCIL

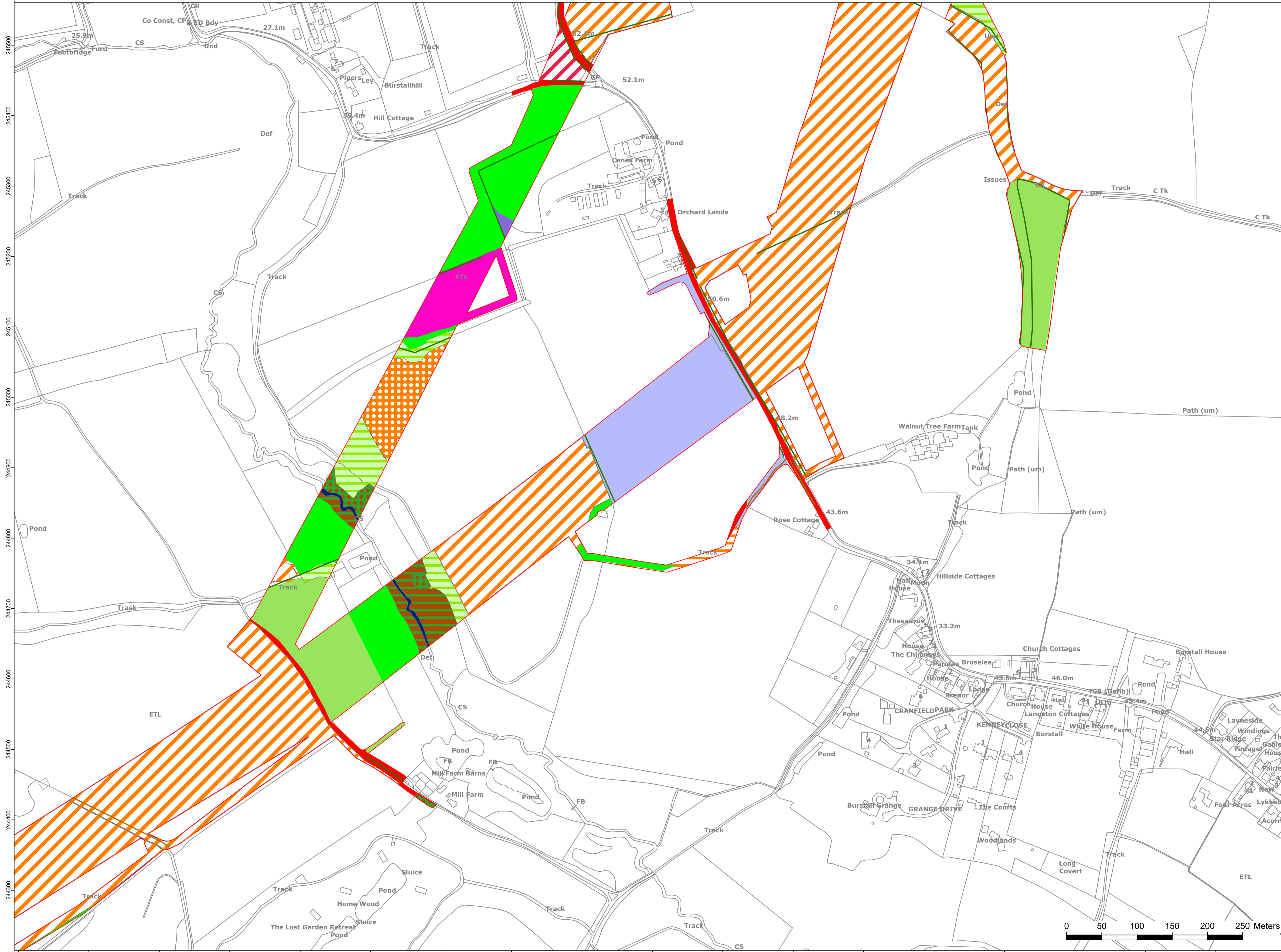


Reproduced from Ordnance Survey maps by permission of Ordnance Survey on behalf of the controller of His Majesty's Stationery Office. © Crown Copyright Ordnance Survey, Licence no. 0100059731

Legend

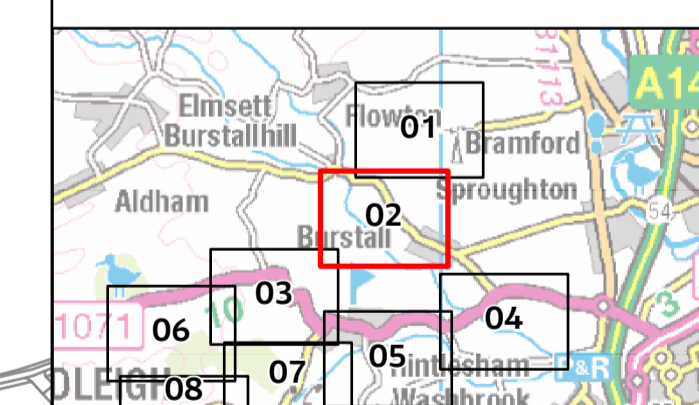
Order limits

A legend indicating the UK Habitat Survey type can be found on the first sheet of this set of plans



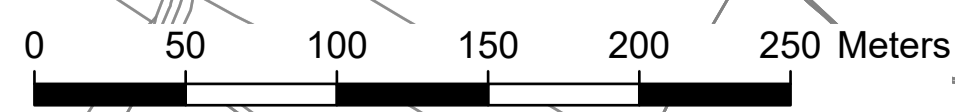
245500  
245400  
245300  
245200  
245100  
245000  
244900  
244800  
244700  
244600  
244500  
244400  
244300

608300 608400 608500 608600 608700 608800 608900 609000 609100 609200 609300 609400 609500 609600 609700 609800 609900 610000



Reference should be made to Document 2.1 Guide to the Plans which provides further information on what the plans show.

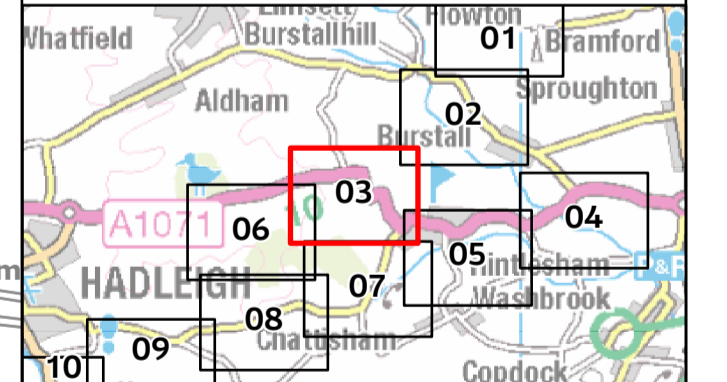
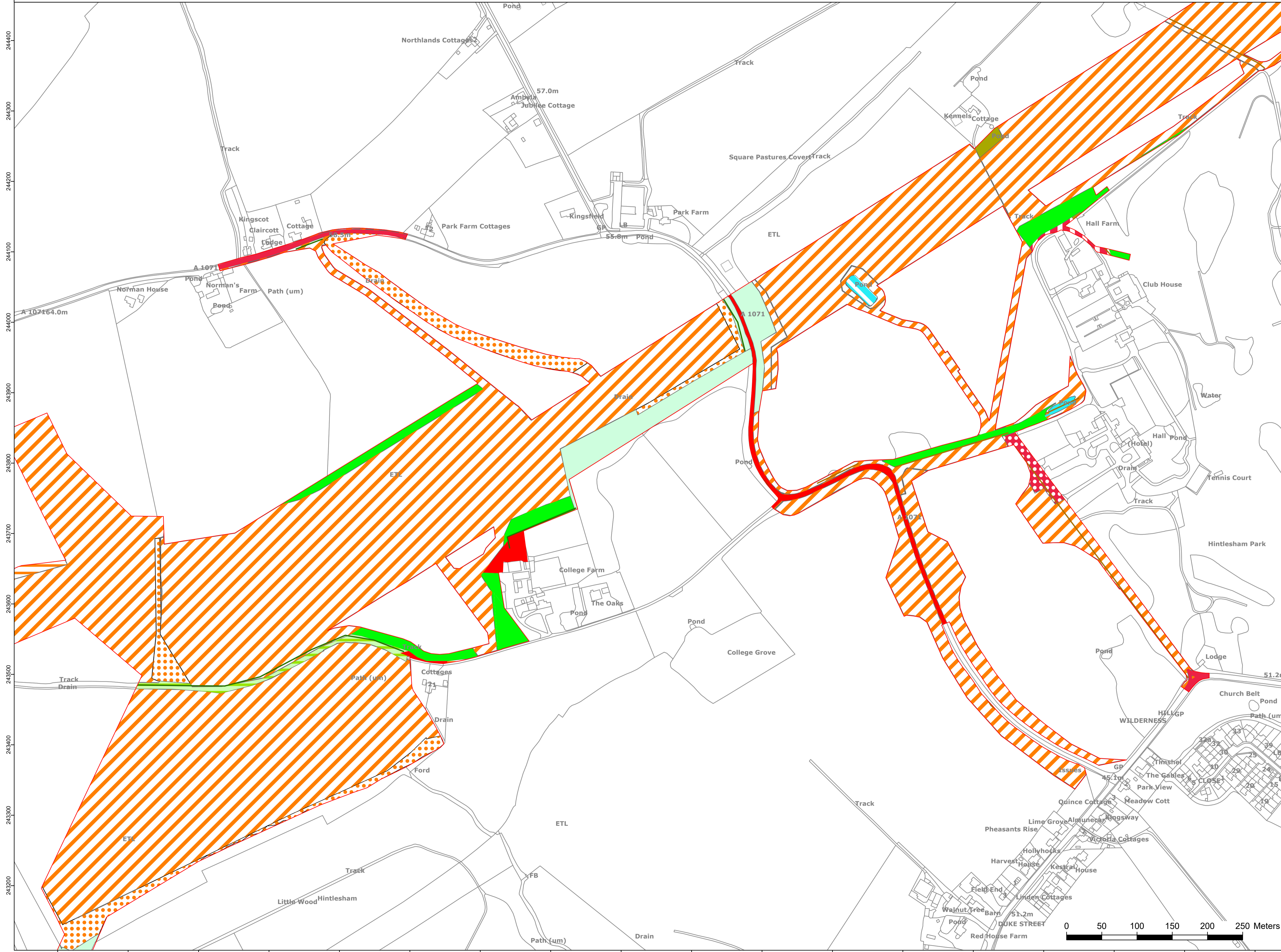
NG Investment No. 21847			
PROJECT: <b>Bramford to Twinstead Reinforcement</b>			
<b>nationalgrid</b>			
TITLE: Document 2.8.2 Habitats of Protected Species and Important Habitats			
CIRCUIT / SITE: <b>Bramford – Pelham &amp; Bramford – Braitree – Bulls Lodge</b>		GIS	
ORIGINATOR DRAWING NO. AAA_BTT_APPFA1_Fig02_Rev0			
NG DRAWING No. BT-JAC-020631-500-0003		SHEET NO. <b>02</b>	NO. OF SHEETS <b>30</b>
SCALE: 1:2,500		ISSUE: <b>A</b>	



Legend

Order limits

A legend indicating the UK Habitat Survey type can be found on the first sheet of this set of plans



Reference should be made to Document 2.1 Guide to the Plans which provides further information on what the plans show.

NG Investment No. 21847			
A	17/02/2023	Rev A for DCs Application	PM LJ CW
ISSUE	DATE	REMARKS	DRAWN/CHKD/APPD
PROJECT: <b>Bramford to Twinstead Reinforcement</b>			
nationalgrid			
TITLE: Document 2.8.2 Habitats of Protected Species and Important Habitats			
CIRCUIT / SITE: <b>Bramford - Pelham &amp; Bramford - Baintree - Bulls Lodge</b>			GIS
ORIGINATOR DRAWING NO. <b>AAA_BTT_APPFA1_Fig02_Rev0</b>			A1
NG DRAWING No. <b>BT-JAC-020631-500-0003</b>	SHEET NO. <b>03</b>	NO. OF SHEETS <b>30</b>	ISSUE: <b>A</b>
SCALE: 1:2,500			

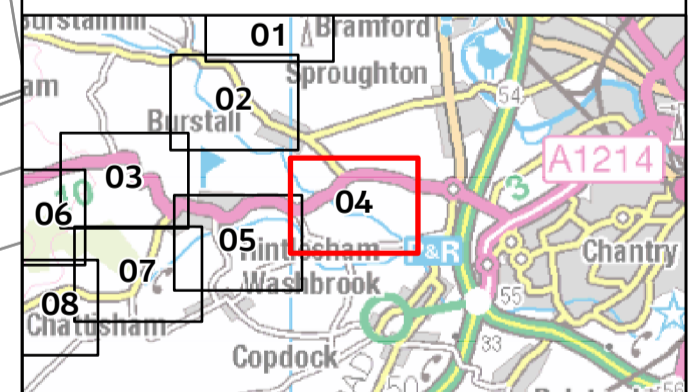
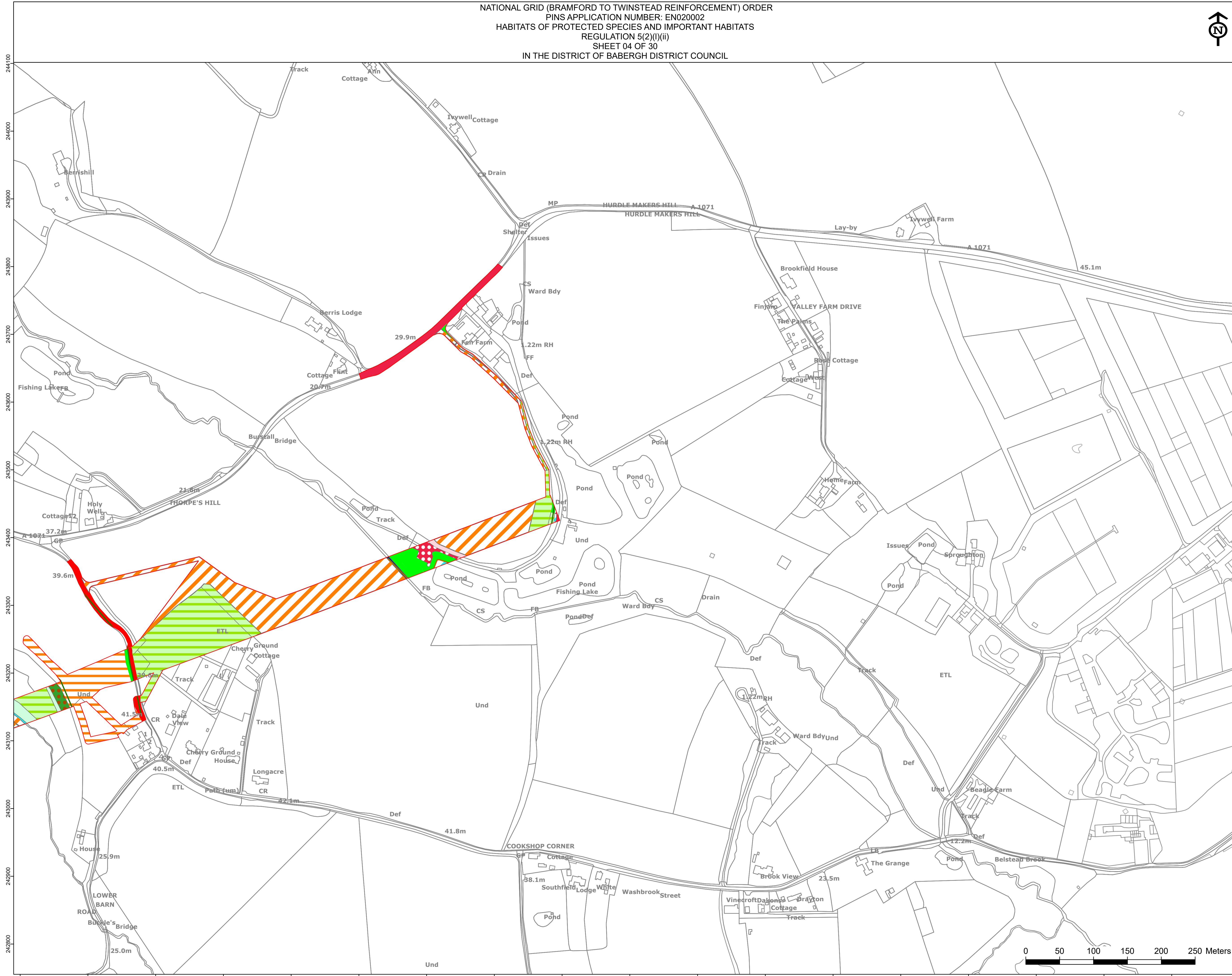


Reproduced from Ordnance Survey maps by permission of Ordnance Survey on behalf of the controller of His Majesty's Stationery Office. © Crown Copyright Ordnance Survey, Licence no. 0100059731

**Legend**

Order limits

A legend indicating the UK Habitat Survey type can be found on the first sheet of this set of plans



Reference should be made to Document 2.1 Guide to the Plans which provides further information on what the plans show.

NG Investment No. 21847

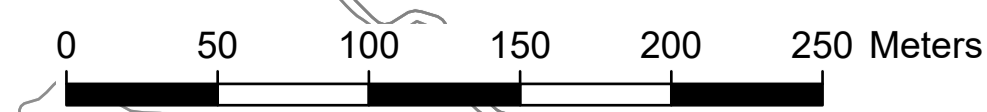
ISSUE	DATE	REMARKS	DRAWN	CHKD	APPD
A	17/02/2024	Rev A for DCs Application	PM	LJ	CW

PROJECT: **Bramford to Twinstead Reinforcement**



TITLE: Document 2.8.2  
 Habitats of Protected Species and Important Habitats

CIRCUIT / SITE: <b>Bramford – Pelham &amp; Bramford – Braintree – Bulls Lodge</b>	GIS
ORIGINATOR DRAWING NO. AAA_BTT_APPFA1_Fig02_Rev0	A1
NG DRAWING No. BT-JAC-020631-500-0003	SHEET NO. 04
SCALE: 1:2,500	NO. OF SHEETS 30
	ISSUE: A





NATIONAL GRID (BRAMFORD TO TWINSTEAD REINFORCEMENT) ORDER  
 PINS APPLICATION NUMBER: EN020002  
 HABITATS OF PROTECTED SPECIES AND IMPORTANT HABITATS  
 REGULATION 5(2)(I)(II)  
 SHEET 05 OF 30  
 IN THE DISTRICT OF BABERGH DISTRICT COUNCIL

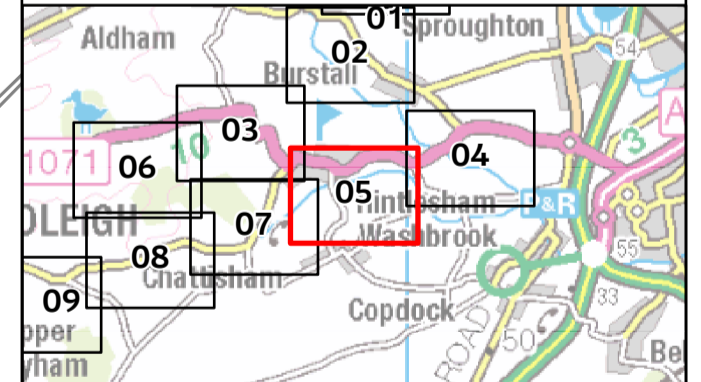
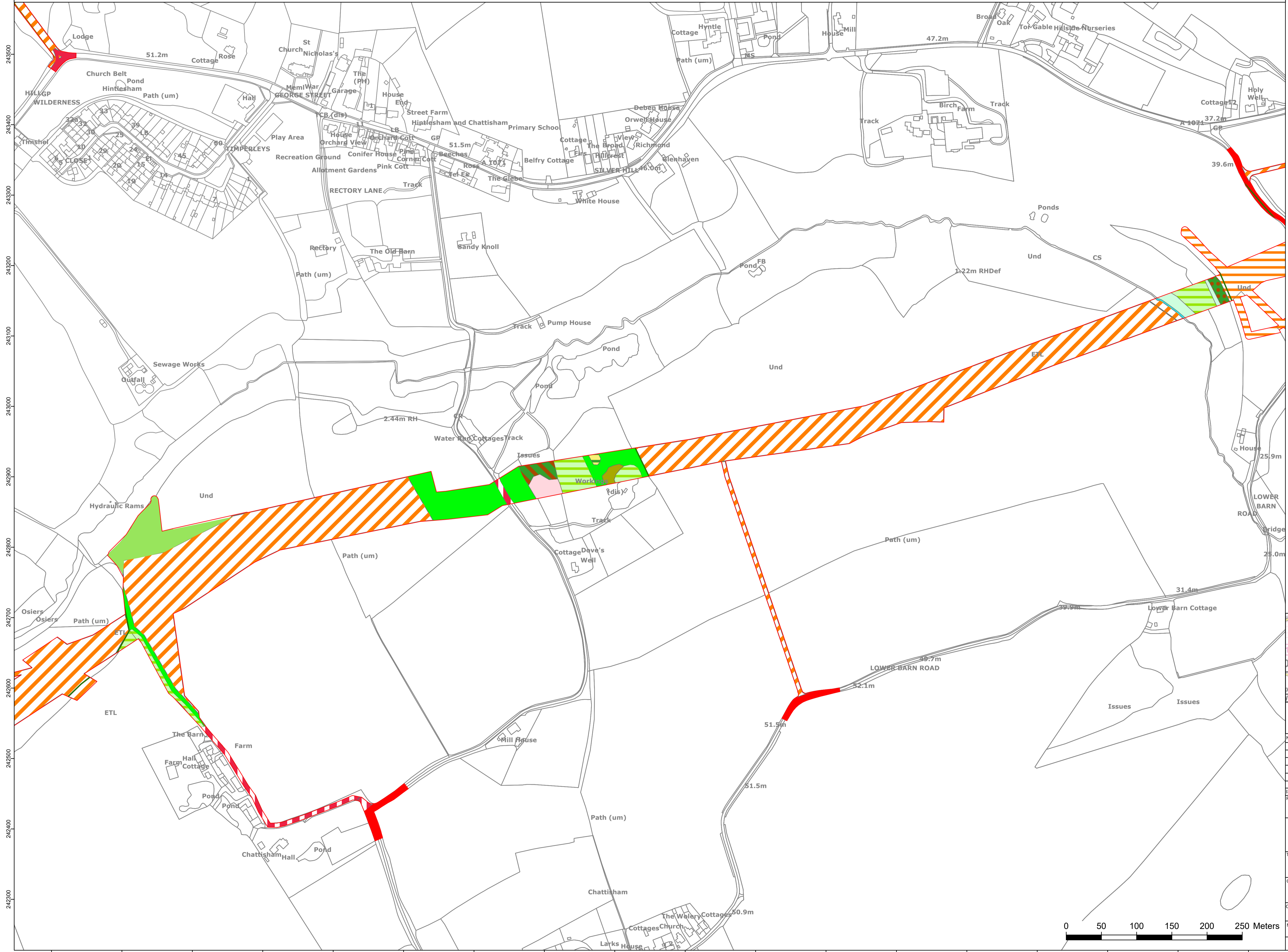


Reproduced from Ordnance Survey maps by permission of Ordnance Survey on behalf of the controller of His Majesty's Stationery Office. © Crown Copyright Ordnance Survey, Licence no. 010059731

Legend

Order limits

A legend indicating the UK Habitat Survey type can be found on the first sheet of this set of plans



Reference should be made to Document 2.1 Guide to the Plans which provides further information on what the plans show.

NG Investment No. 21847

ISSUE	DATE	REMARKS	DRAWN	CHKD	APPD
A	17/02/2024	Rev A for DCo Application	PM	LJ	CW

PROJECT: **Bramford to Twinstead Reinforcement**

**nationalgrid**

TITLE: Document 2.8.2 Habitats of Protected Species and Important Habitats

CIRCUIT / SITE: **Bramford – Pelham & Bramford – Baintree – Bulls Lodge** GIS

ORIGINATOR DRAWING NO. **AAA\_BTT\_APPFA1\_Fig02\_Rev0** A1

NG DRAWING No. **BT-JAC-020631-500-0003** SHEET NO. **05** NO. OF SHEETS **30** ISSUE: **A**

SCALE: 1:2,500

NATIONAL GRID (BRAMFORD TO TWINSTEAD REINFORCEMENT) ORDER  
 PINS APPLICATION NUMBER: EN020002  
 HABITATS OF PROTECTED SPECIES AND IMPORTANT HABITATS  
 REGULATION 5(2)(I)(ii)  
 SHEET 06 OF 30  
 IN THE DISTRICT OF BABERGH DISTRICT COUNCIL

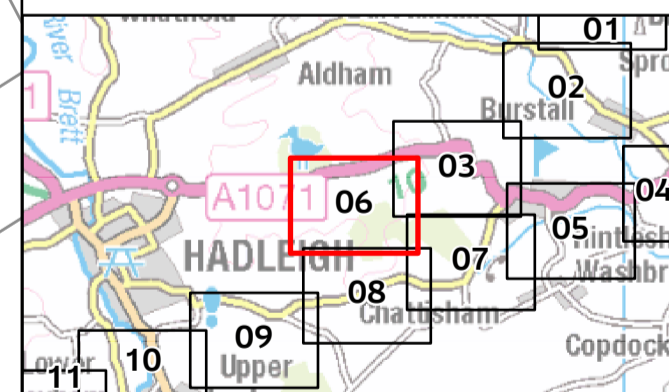
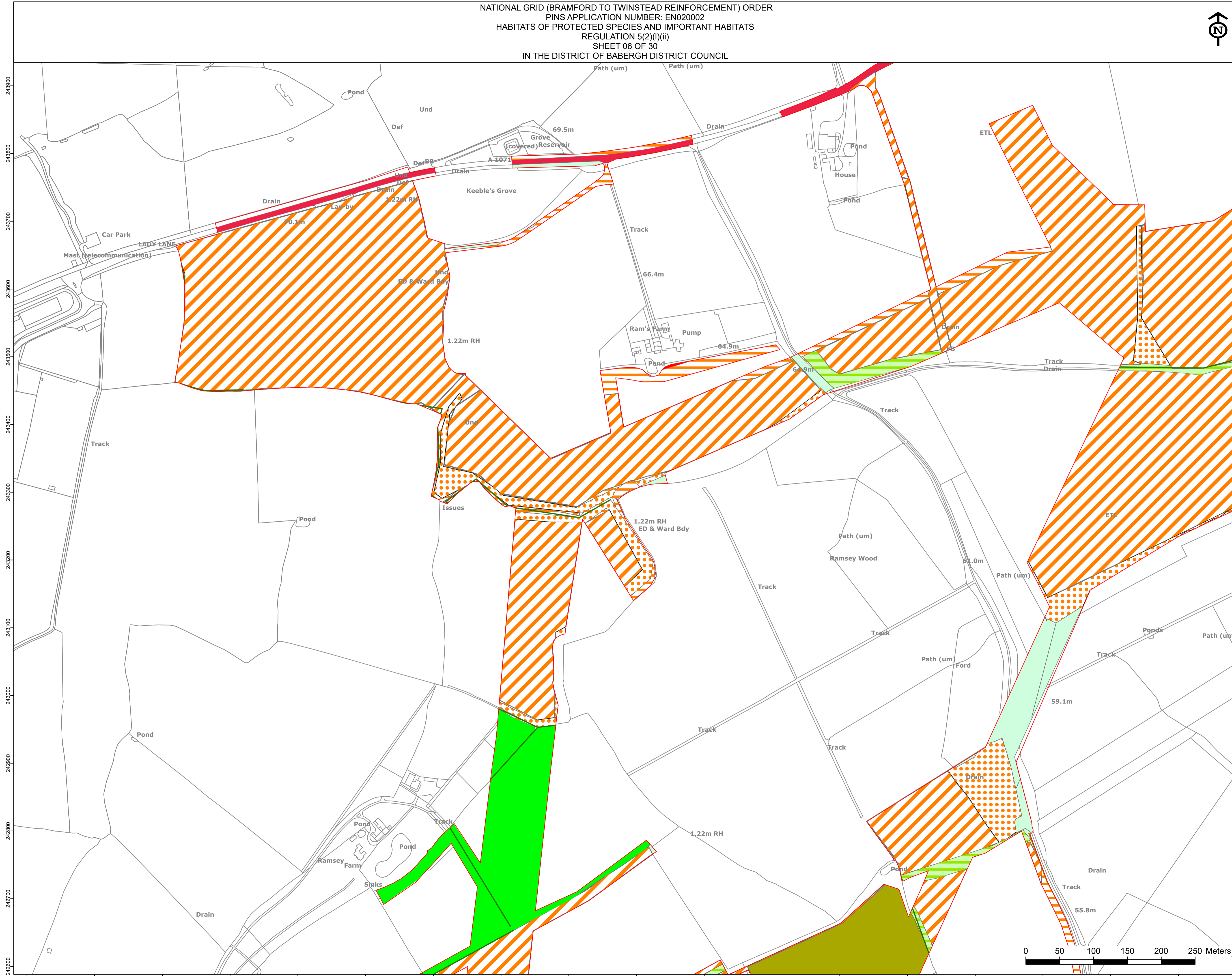


Reproduced from Ordnance Survey maps by permission of Ordnance Survey on behalf of the controller of His Majesty's Stationery Office. © Crown Copyright Ordnance Survey, Licence no. 010059731

Legend

Order limits

A legend indicating the UK Habitat Survey type can be found on the first sheet of this set of plans



Reference should be made to Document 2.1 Guide to the Plans which provides further information on what the plans show.

NG Investment No. 21847

ISSUE	DATE	REMARKS	DRAWN	CHKD	APPD
A	17/02/2023	Rev A for DCo Application	PM	LJ	CW

PROJECT: **Bramford to Twinstead Reinforcement**

**nationalgrid**

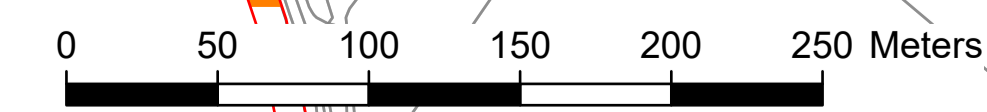
TITLE: Document 2.8.2  
Habitats of Protected Species and Important Habitats

CIRCUIT / SITE: **Bramford – Pelham & Bramford – Braintree – Bulls Lodge** GIS


ORIGINATOR DRAWING NO. **AAA\_BTT\_APPFA1\_Fig02\_Rev0** A1

NG DRAWING No. **BT-JAC-020631-500-0003** SHEET NO. **06** NO. OF SHEETS **30** ISSUE: **A**

SCALE: 1:2,500



NATIONAL GRID (BRAMFORD TO TWINSTEAD REINFORCEMENT) ORDER  
 PINS APPLICATION NUMBER: EN020002  
 HABITATS OF PROTECTED SPECIES AND IMPORTANT HABITATS  
 REGULATION 5(2)(I)(II)  
 SHEET 07 OF 30  
 IN THE DISTRICT OF BABERGH DISTRICT COUNCIL



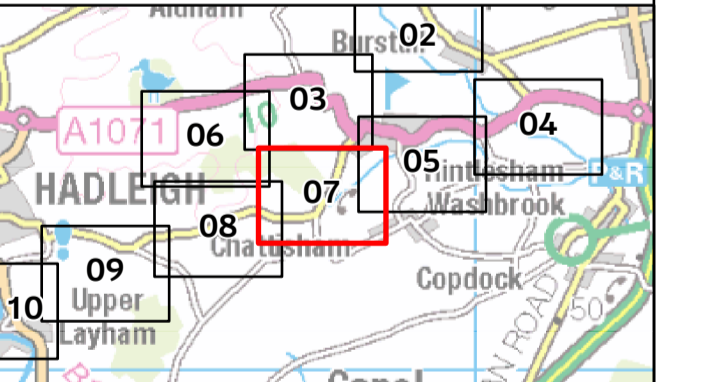
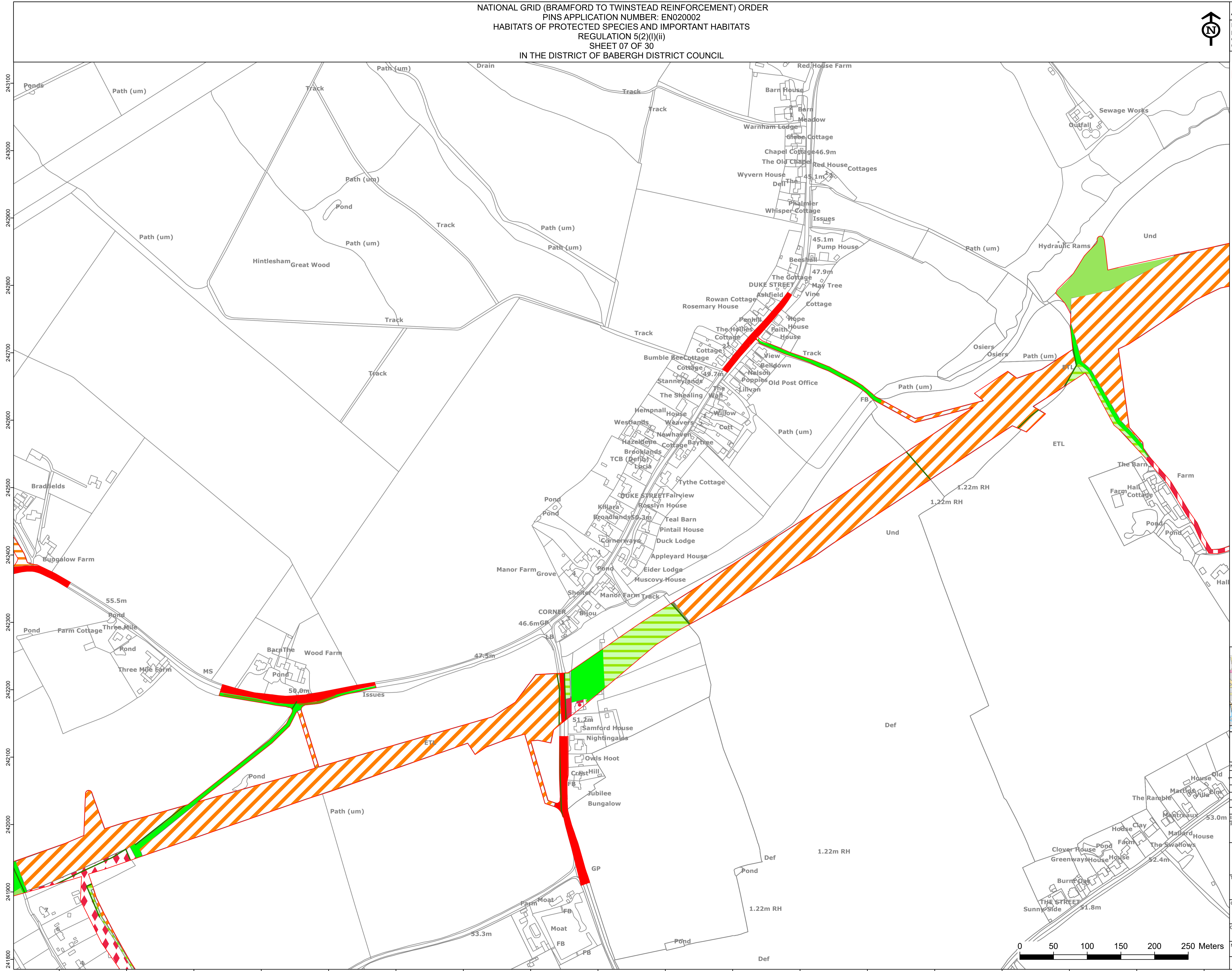
Application Document 2.8.2

Reproduced from Ordnance Survey maps by permission of Ordnance Survey on behalf of the controller of His Majesty's Stationery Office. © Crown Copyright Ordnance Survey, Licence no. 010059731

Legend

Order limits

A legend indicating the UK Habitat Survey type can be found on the first sheet of this set of plans



Reference should be made to Document 2.1 Guide to the Plans which provides further information on what the plans show.

NG Investment No. 21847

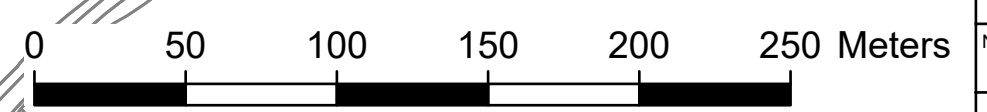
ISSUE	DATE	REMARKS	DRAWN	CHKD	APPD
A	17/02/2024	Rev A for DCs Application	PM	LJ	CW

PROJECT: **Bramford to Twinstead Reinforcement**

**nationalgrid**

TITLE: Document 2.8.2  
 Habitats of Protected Species and Important Habitats

CIRCUIT / SITE: <b>Bramford – Pelham &amp; Bramford – Baintree – Bulls Lodge</b>	GIS
ORIGINATOR DRAWING NO. AAA_BTT_APPFA1_Fig02_Rev0	A1
NG DRAWING No. BT-JAC-020631-500-0003	SHEET NO. 07
SCALE: 1:2,500	NO. OF SHEETS 30
	ISSUE: A



NATIONAL GRID (BRAMFORD TO TWINSTEAD REINFORCEMENT) ORDER  
 PINS APPLICATION NUMBER: EN020002  
 HABITATS OF PROTECTED SPECIES AND IMPORTANT HABITATS  
 REGULATION 5(2)(l)(ii)  
 SHEET 08 OF 30  
 IN THE DISTRICT OF BABERGH DISTRICT COUNCIL

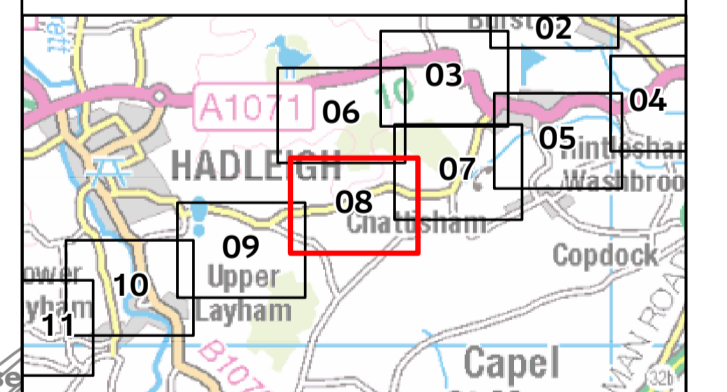
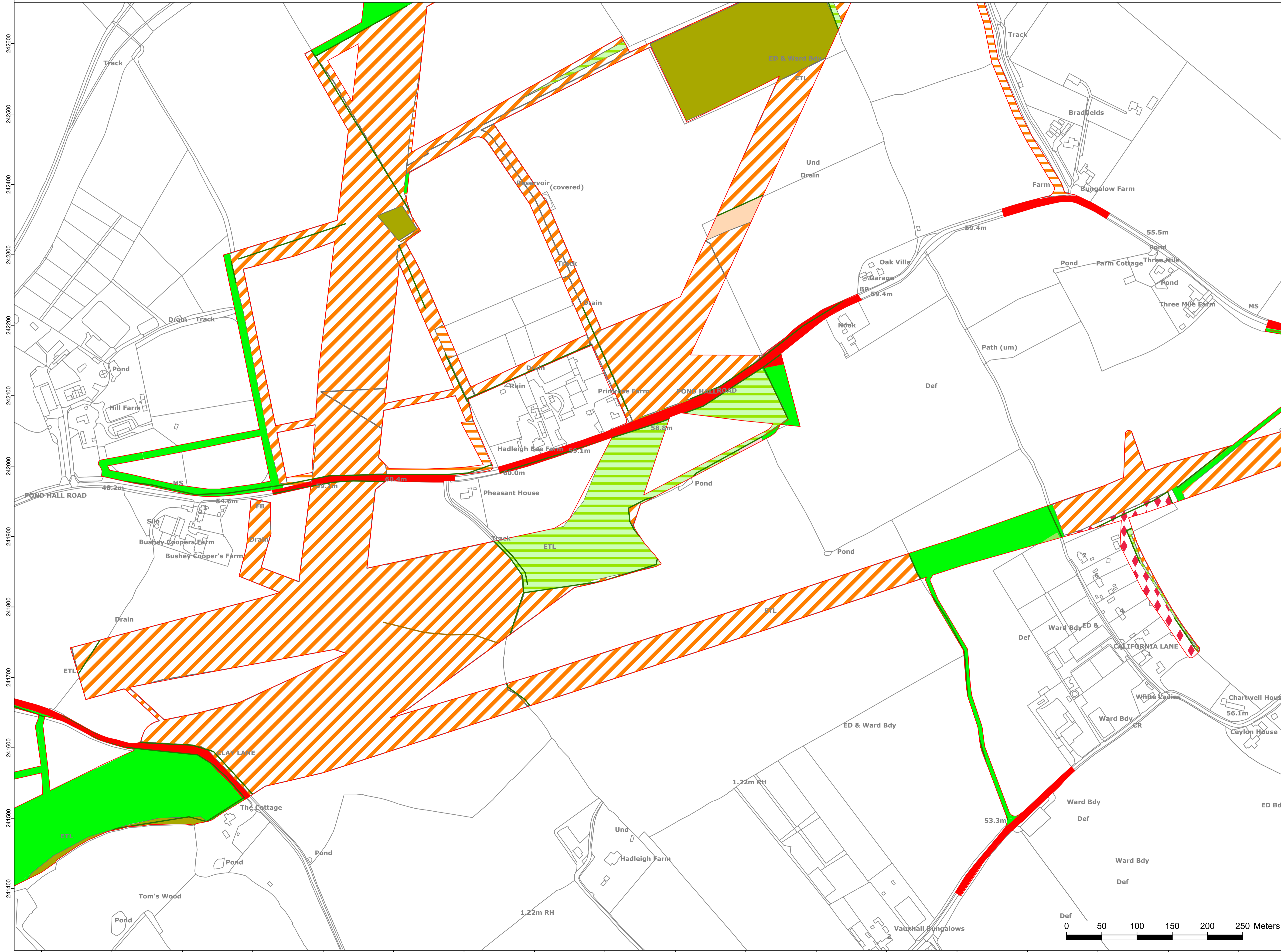


Reproduced from Ordnance Survey maps by permission of Ordnance Survey on behalf of the controller of His Majesty's Stationery Office. © Crown Copyright Ordnance Survey, Licence no. 0100059731

Legend

Order limits

A legend indicating the UK Habitat Survey type can be found on the first sheet of this set of plans



Reference should be made to Document 2.1 Guide to the Plans which provides further information on what the plans show.

NG Investment No. 21847

ISSUE	DATE	REMARKS	DRAWN	CHKD	APPD
A	17/02/2023	Rev A for DCc Application	PM	LJ	CW

PROJECT: **Bramford to Twinstead Reinforcement**



TITLE: Document 2.8.2  
 Habitats of Protected Species and Important Habitats

CIRCUIT / SITE: **Bramford – Pelham & Bramford – Braitree – Bulls Lodge** GIS

ORIGINATOR DRAWING NO. AAA\_BT\_APPFA1\_Fig02\_Rev0 A1

NG DRAWING No. BT-JAC-020631-500-0003 SHEET NO. 08 NO. OF SHEETS 30 ISSUE: A  
 SCALE: 1:2,500



NATIONAL GRID (BRAMFORD TO TWINSTEAD REINFORCEMENT) ORDER  
 PINS APPLICATION NUMBER: EN020002  
 HABITATS OF PROTECTED SPECIES AND IMPORTANT HABITATS  
 REGULATION 5(2)(i)(ii)  
 SHEET 09 OF 30  
 IN THE DISTRICT OF BABERGH DISTRICT COUNCIL

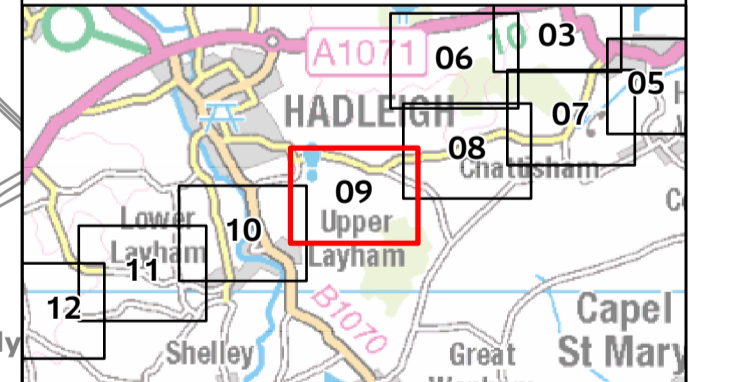
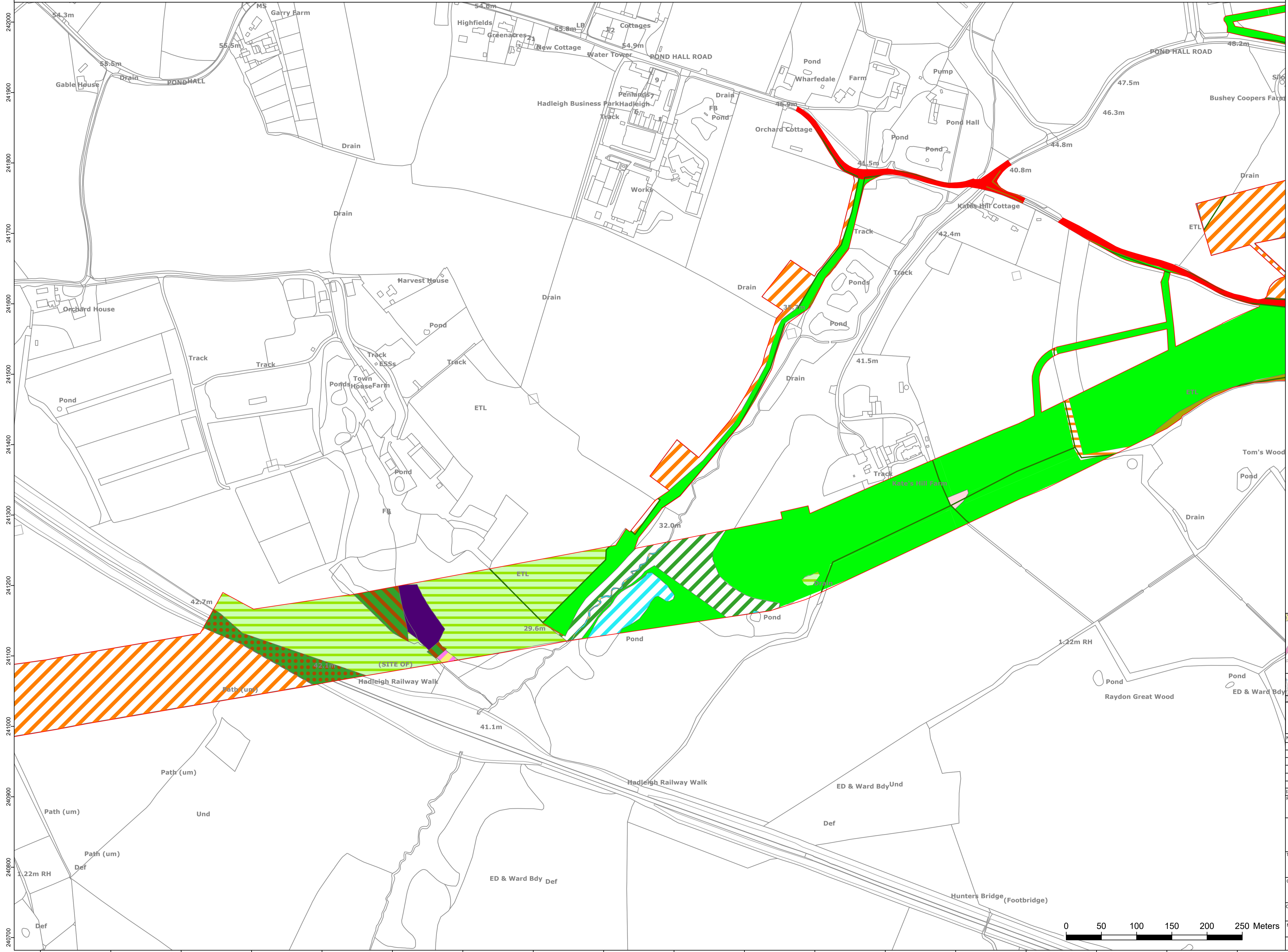


Reproduced from Ordnance Survey maps by permission of Ordnance Survey on behalf of the controller of His Majesty's Stationery Office. © Crown Copyright Ordnance Survey, Licence no. 0100059731

Legend

Order limits

A legend indicating the UK Habitat Survey type can be found on the first sheet of this set of plans



Reference should be made to Document 2.1 Guide to the Plans which provides further information on what the plans show.

NG Investment No. 21847

ISSUE	DATE	REMARKS	DRAWN	CHKD	APPD
A	17/02/2023	Rev A for DCo Application	PM	LJ	CW

PROJECT: Bramford to Twinstead Reinforcement

**nationalgrid**

TITLE: Document 2.8.2 Habitats of Protected Species and Important Habitats

CIRCUIT / SITE: Bramford – Pelham & Bramford – Braitree – Bulls Lodge GIS

ORIGINATOR DRAWING NO. AAA\_BT\_APPFA1\_Fig02\_Rev0 A1

NG DRAWING No. BT-JAC-020631-500-0003 SHEET NO. 09 NO. OF SHEETS 30 ISSUE: A

SCALE: 1:2,500



NATIONAL GRID (BRAMFORD TO TWINSTEAD REINFORCEMENT) ORDER  
 PINS APPLICATION NUMBER: EN020002  
 HABITATS OF PROTECTED SPECIES AND IMPORTANT HABITATS  
 REGULATION 5(2)(I)(II)  
 SHEET 10 OF 30  
 IN THE DISTRICT OF BABERGH DISTRICT COUNCIL

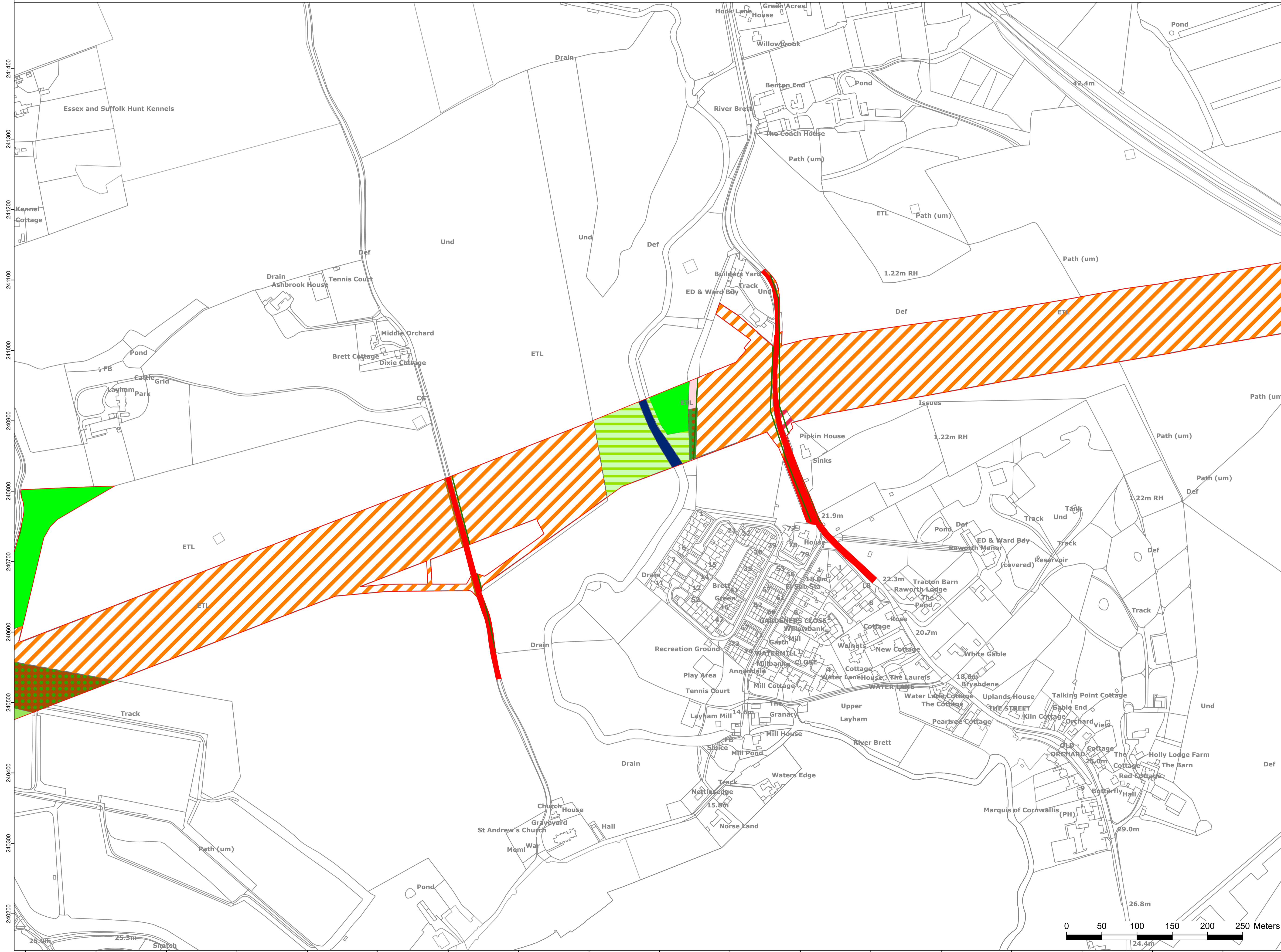


Reproduced from Ordnance Survey maps by permission of Ordnance Survey on behalf of the controller of His Majesty's Stationery Office. © Crown Copyright Ordnance Survey, Licence no. 0100059731

Legend

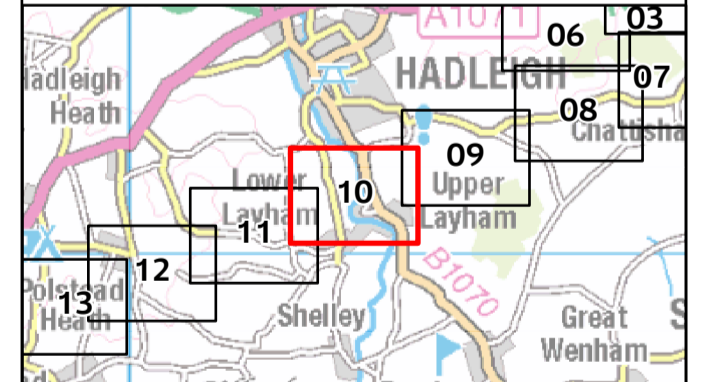
Order limits

A legend indicating the UK Habitat Survey type can be found on the first sheet of this set of plans



241400  
241300  
241200  
241100  
241000  
240900  
240800  
240700  
240600  
240500  
240400  
240300  
240200

602300 602400 602500 602600 602700 602800 602900 603000 603100 603200 603300 603400 603500 603600 603700 603800 603900 604000



Reference should be made to Document 2.1 Guide to the Plans which provides further information on what the plans show.

NG Investment No. 21847


PROJECT: Bramford to Twinstead Reinforcement

**nationalgrid**

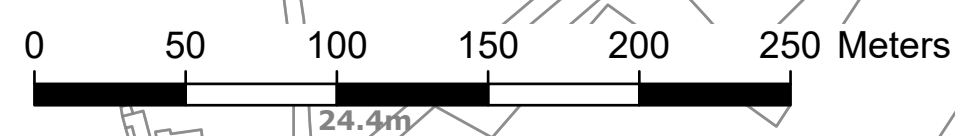
TITLE: Document 2.8.2 Habitats of Protected Species and Important Habitats

CIRCUIT / SITE: Bramford – Pelham & Bramford – Braintree – Bulls Lodge GIS

ORIGINATOR DRAWING NO. AAA\_BTT\_APPFA1\_Fig02\_Rev0 A1

NG DRAWING No. BT-JAC-020631-500-0003 SHEET NO. 10 NO. OF SHEETS 30 ISSUE: A

SCALE: 1:2,500



NATIONAL GRID (BRAMFORD TO TWINSTEAD REINFORCEMENT) ORDER  
 PINS APPLICATION NUMBER: EN020002  
 HABITATS OF PROTECTED SPECIES AND IMPORTANT HABITATS  
 REGULATION 5(2)(i)(ii)  
 SHEET 11 OF 30  
 IN THE DISTRICT OF BABERGH DISTRICT COUNCIL

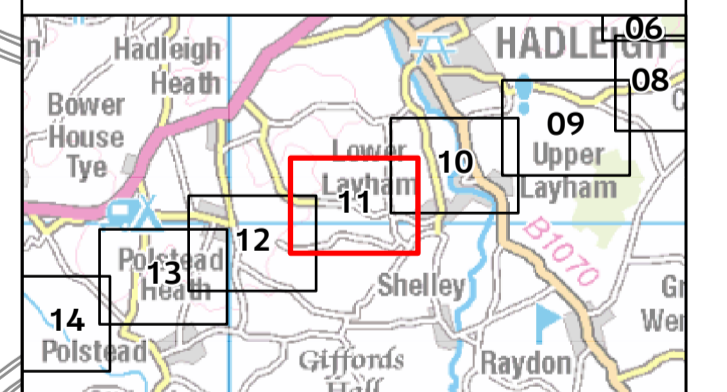
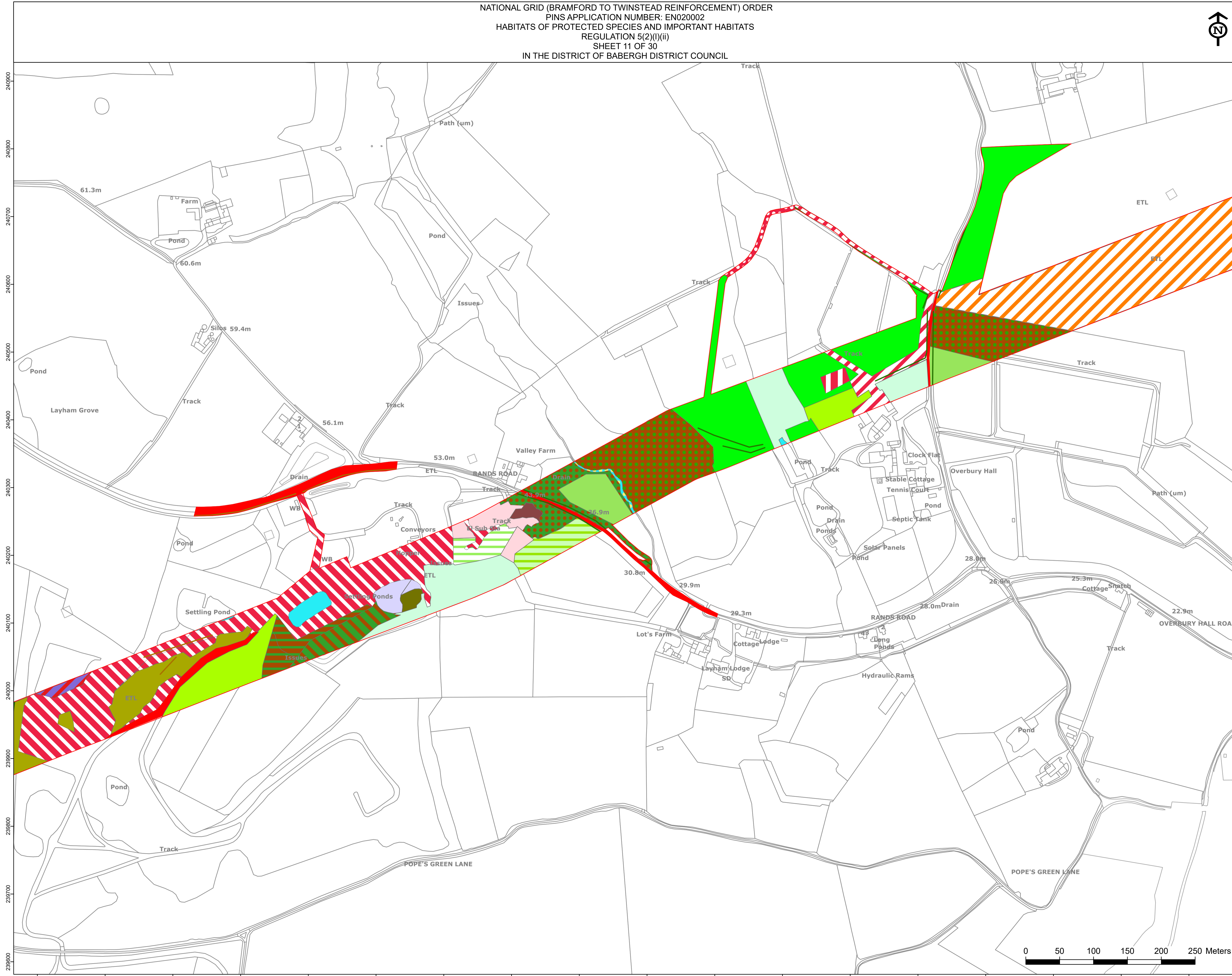


Reproduced from Ordnance Survey maps by permission of Ordnance Survey on behalf of the controller of His Majesty's Stationery Office. © Crown Copyright Ordnance Survey, Licence no. 0100059731

Legend

Order limits

A legend indicating the UK Habitat Survey type can be found on the first sheet of this set of plans



Reference should be made to Document 2.1 Guide to the Plans which provides further information on what the plans show.

NG Investment No. 21847

ISSUE	DATE	REMARKS	DRAWN	CHKD	APPD
A	17/02/2023	Rev A for DCo Application	PM	LJ	CW

PROJECT: **Bramford to Twinstead Reinforcement**

**nationalgrid**

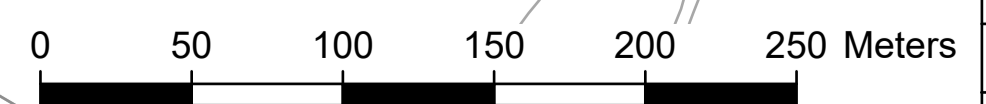
TITLE: Document 2.8.2  
 Habitats of Protected Species and Important Habitats

CIRCUIT / SITE: **Bramford – Pelham & Bramford – Braintree – Bulls Lodge** GIS

ORIGINATOR DRAWING NO. **AAA\_BT\_APPFA1\_Fig02\_Rev0** A1

NG DRAWING No. **BT-JAC-020631-500-0003** SHEET NO. **11** NO. OF SHEETS **30** ISSUE: **A**

SCALE: **1:2,500**

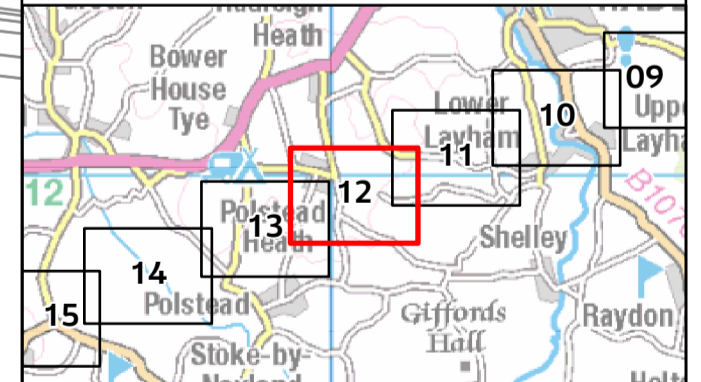
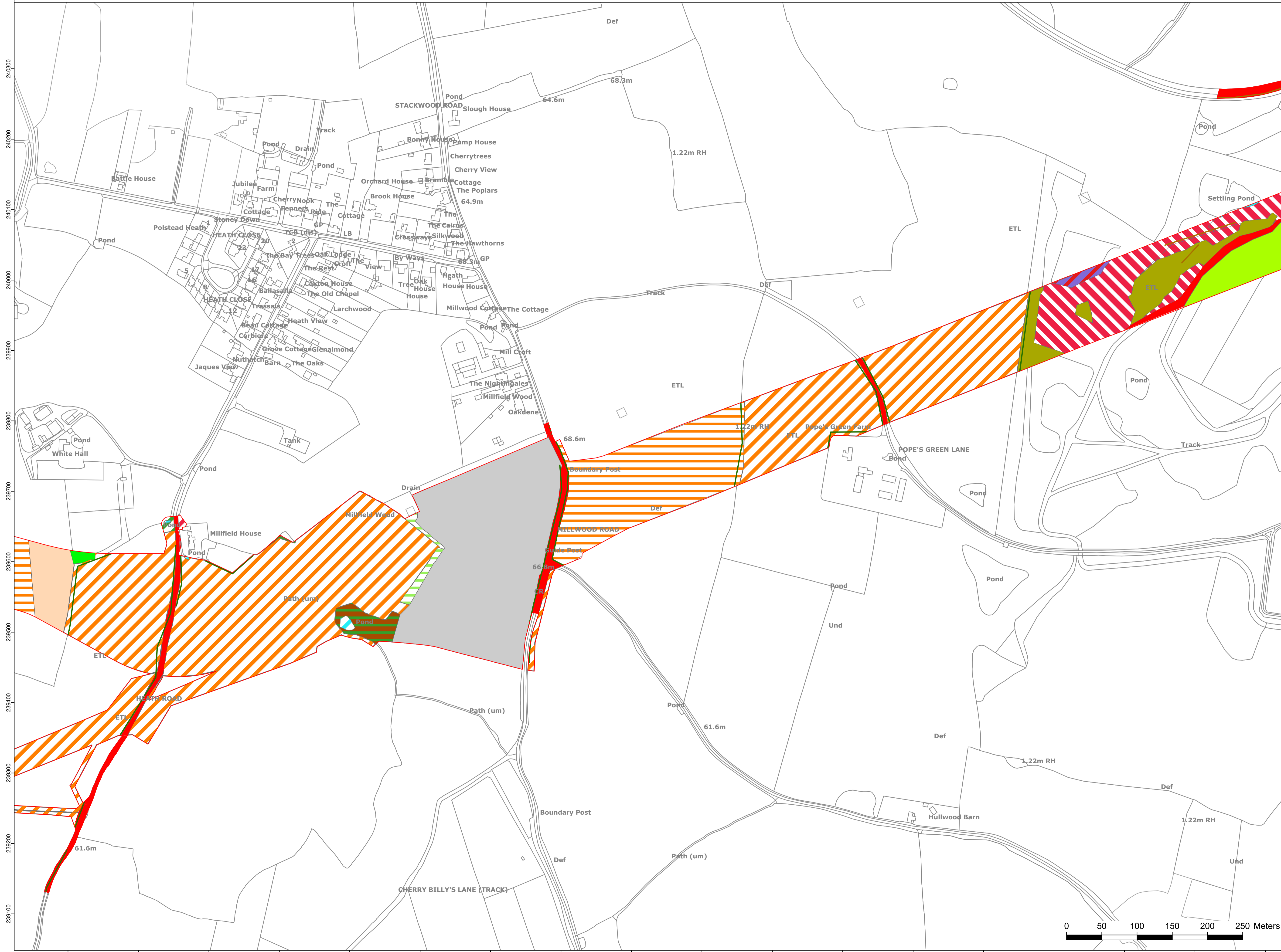




**Legend**

Order limits

A legend indicating the UK Habitat Survey type can be found on the first sheet of this set of plans



Reference should be made to Document 2.1 Guide to the Plans which provides further information on what the plans show.

NG Investment No. 21847

PROJECT: **Bramford to Twinstead Reinforcement**



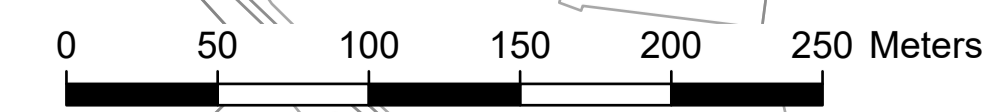
TITLE: Document 2.8.2  
 Habitats of Protected Species and Important Habitats

CIRCUIT / SITE: **Bramford – Pelham & Bramford – Braitree – Bulls Lodge** GIS

ORIGINATOR DRAWING NO. **AAA\_BTT\_APPFA1\_Fig02\_Rev0** A1

NG DRAWING NO. **BT-JAC-020631-500-0003** SHEET NO. **12** NO. OF SHEETS **30** ISSUE: **A**

SCALE: 1:2,500





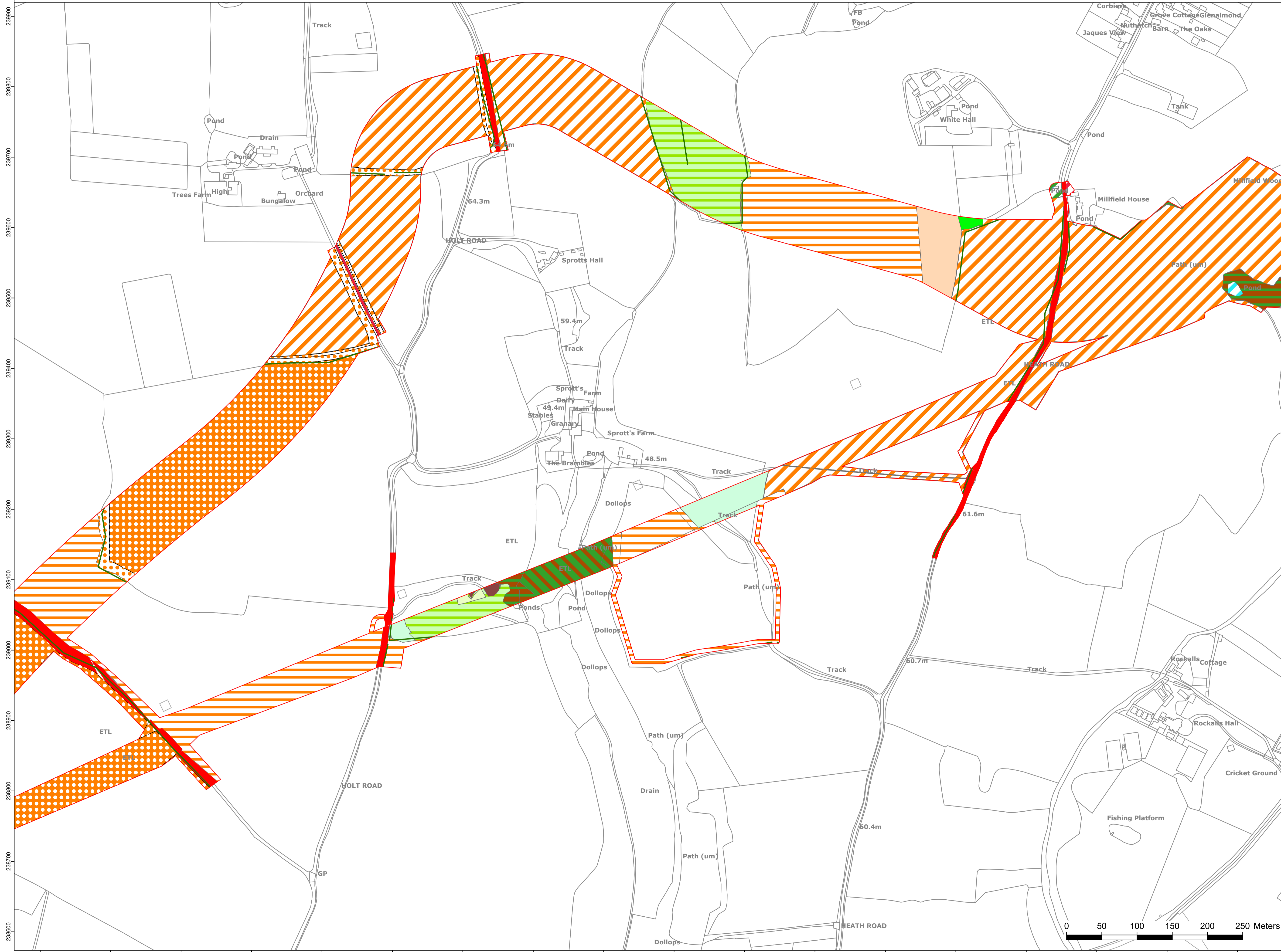


Reproduced from Ordnance Survey maps by permission of Ordnance Survey on behalf of the controller of His Majesty's Stationery Office. © Crown Copyright Ordnance Survey, Licence no. 0100059731

**Legend**

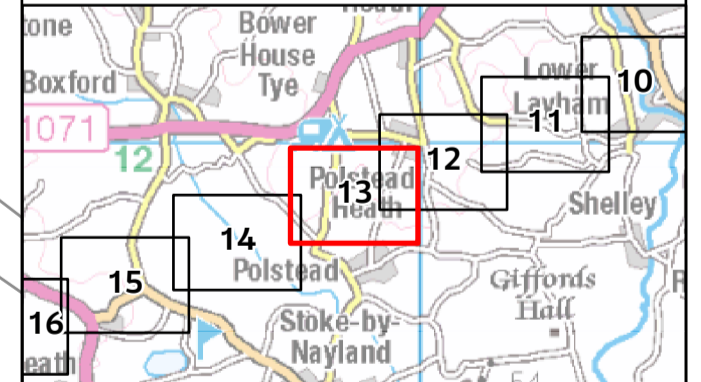
Order limits

A legend indicating the UK Habitat Survey type can be found on the first sheet of this set of plans



239800  
239800  
239700  
239600  
239500  
239400  
239300  
239200  
239100  
239000  
238900  
238800  
238700  
238600

598200 598300 598400 598500 598600 598700 598800 598900 599000 599100 599200 599300 599400 599500 599600 599700 599800 599900



Reference should be made to Document 2.1 Guide to the Plans which provides further information on what the plans show.

NG Investment No. 21847

ISSUE	DATE	REVISIONS	REMARKS	DRAWN	CHKD	APPD
A	17/02/2023	Rev A for DCo Application		PM	LJ	CW

PROJECT: **Bramford to Twinstead Reinforcement**

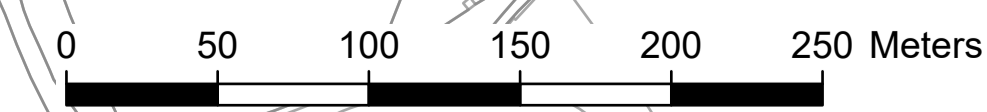
**nationalgrid**

TITLE: Document 2.8.2  
Habitats of Protected Species and Important Habitats

CIRCUIT / SITE: **Bramford – Pelham & Bramford – Braitree – Bulls Lodge** GIS

ORIGINATOR DRAWING NO. AAA\_BTT\_APPFA1\_Fig02\_Rev0 A1

NG DRAWING No. BT-JAC-020631-500-0003 SHEET NO. 13 NO. OF SHEETS 30 ISSUE: A  
SCALE: 1:2,500



NATIONAL GRID (BRAMFORD TO TWINSTEAD REINFORCEMENT) ORDER  
 PINS APPLICATION NUMBER: EN020002  
 HABITATS OF PROTECTED SPECIES AND IMPORTANT HABITATS  
 REGULATION 5(2)(I)(II)  
 SHEET 14 OF 30  
 IN THE DISTRICT OF BABERGH DISTRICT COUNCIL

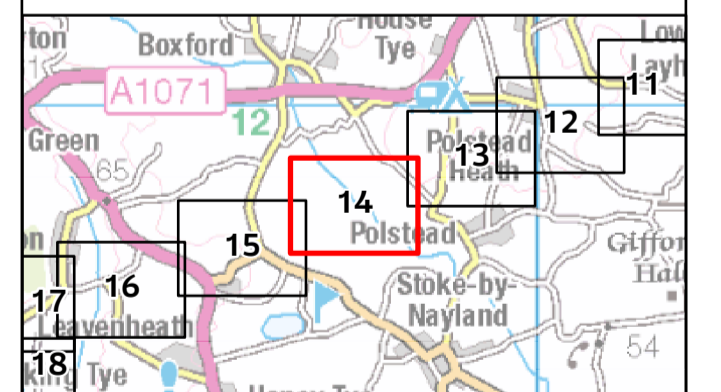
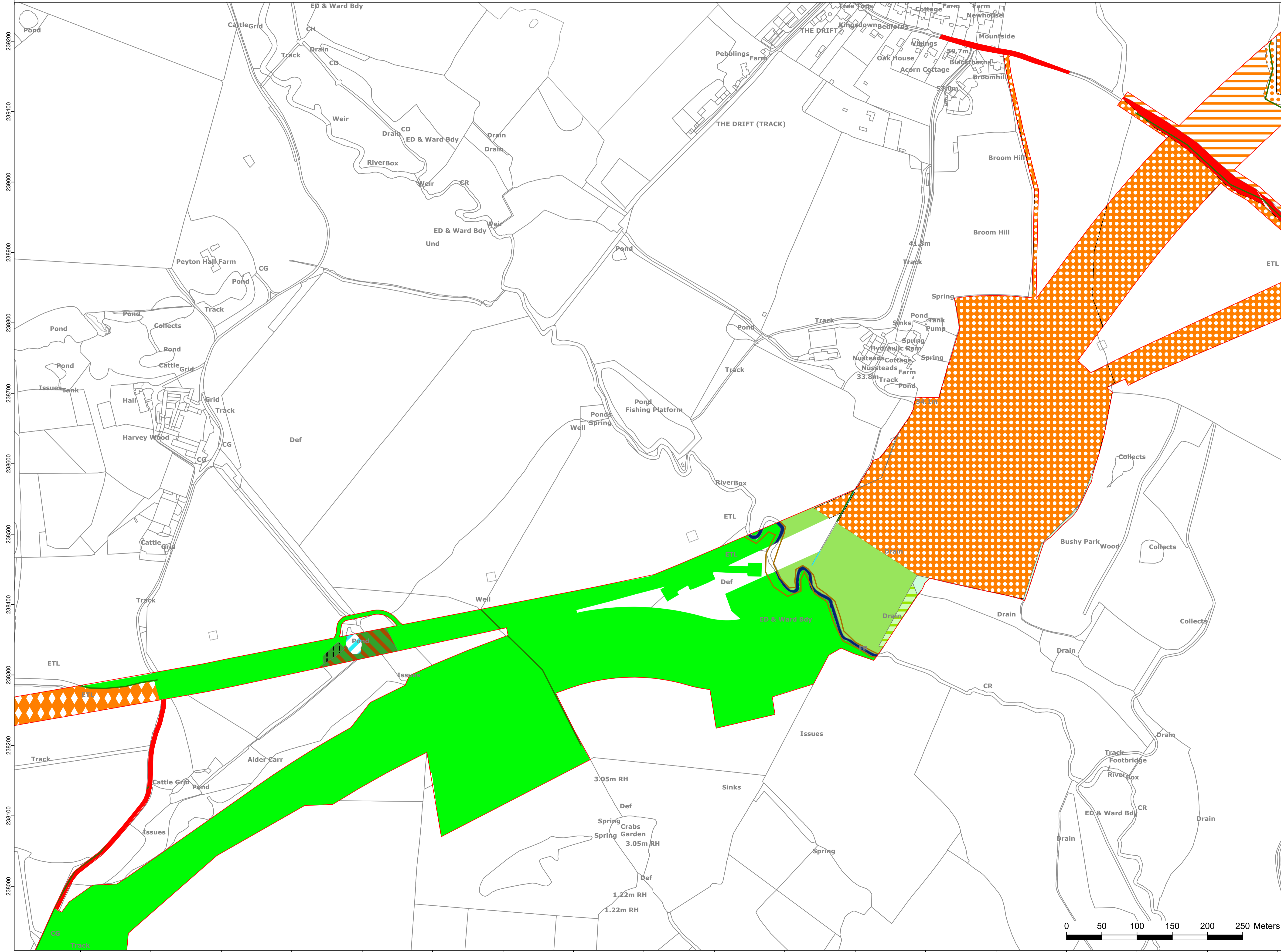


Reproduced from Ordnance Survey maps by permission of Ordnance Survey on behalf of the controller of His Majesty's Stationery Office. © Crown Copyright Ordnance Survey, Licence no. 010059731

Legend

Order limits

A legend indicating the UK Habitat Survey type can be found on the first sheet of this set of plans



Reference should be made to Document 2.1 Guide to the Plans which provides further information on what the plans show.

NG Investment No. 21847

ISSUE	DATE	REMARKS	DRAWN	CHKD	APPD
A	17/02/2023	Rev A for DCo Application	PM	LJ	CW

PROJECT: **Bramford to Twinstead Reinforcement**

**nationalgrid**

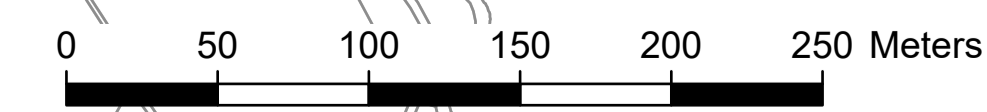
TITLE: Document 2.8.2  
 Habitats of Protected Species and Important Habitats

CIRCUIT / SITE: **Bramford – Pelham & Bramford – Braitree – Bulls Lodge** GIS

ORIGINATOR DRAWING NO. **AAA\_BTT\_APPFA1\_Fig02\_Rev0** A1

NG DRAWING No. **BT-JAC-020631-500-0003** SHEET NO. **14** NO. OF SHEETS **30** ISSUE: **A**

SCALE: 1:2,500





NATIONAL GRID (BRAMFORD TO TWINSTEAD REINFORCEMENT) ORDER  
PINS APPLICATION NUMBER: EN020002  
HABITATS OF PROTECTED SPECIES AND IMPORTANT HABITATS  
REGULATION 5(2)(I)(II)  
SHEET 16 OF 30  
IN THE DISTRICT OF BABERGH DISTRICT COUNCIL

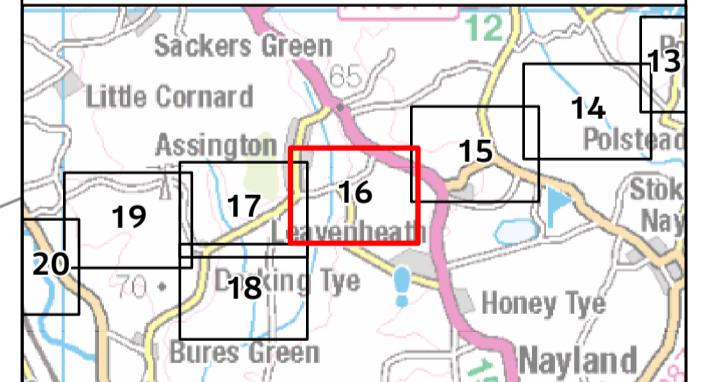
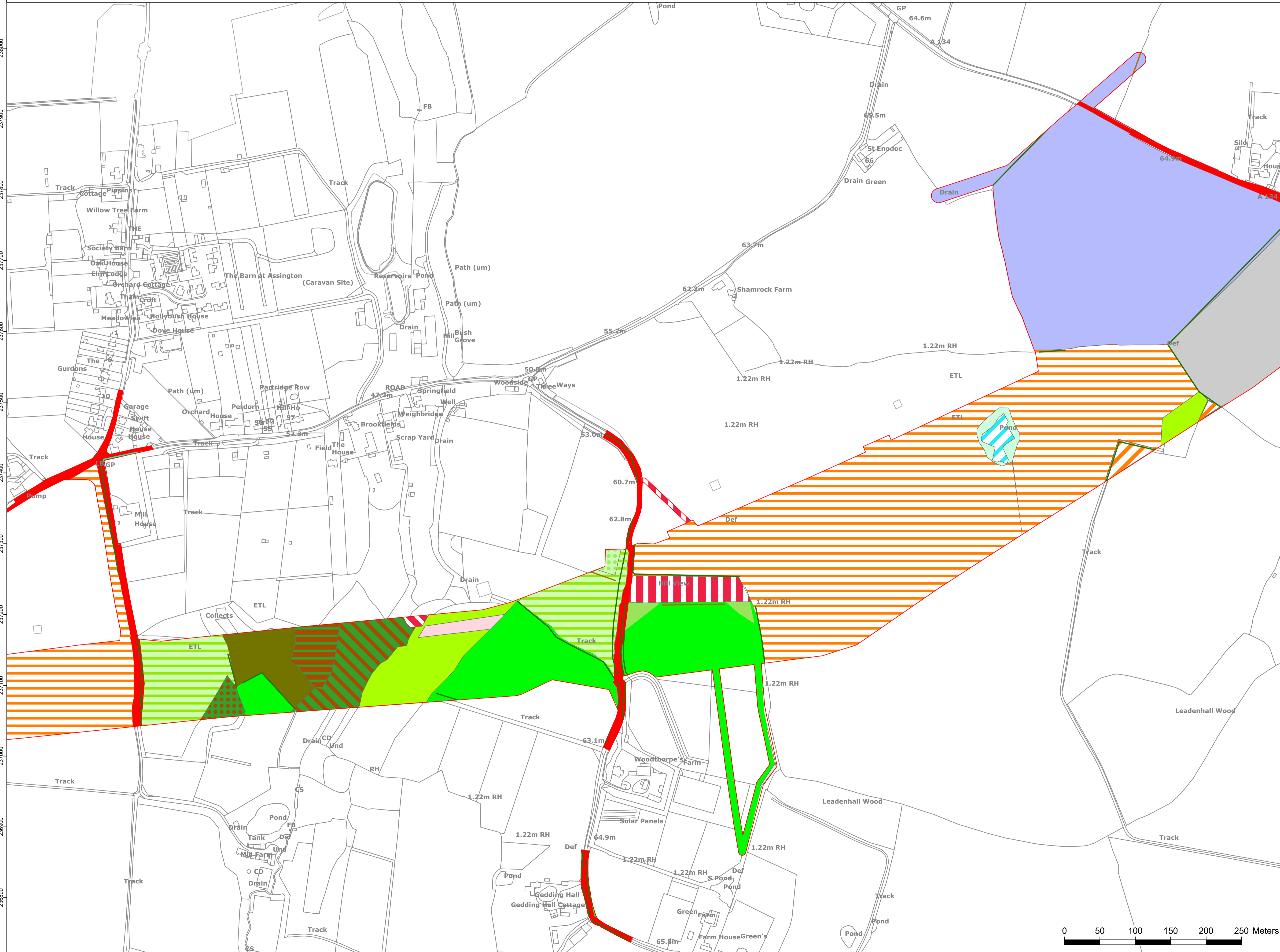


Reproduced from Ordnance Survey maps by permission of Ordnance Survey on behalf of the controller of His Majesty's Stationery Office. © Crown Copyright Ordnance Survey, Licence no. 0100059731

Legend

Order limits

A legend indicating the UK Habitat Survey type can be found on the first sheet of this set of plans



Reference should be made to Document 2.1 Guide to the Plans which provides further information on what the plans show.

NG Investment No. 21847

PROJECT: Bramford to Twinstead Reinforcement

**nationalgrid**

TITLE: Document 2.8.2 Habitats of Protected Species and Important Habitats

CIRCUIT / SITE: Bramford - Pelham & Bramford - Braintree - Bulls Lodge GIS

ORIGINATOR DRAWING NO. AAA\_BTT\_APPFA1\_Fig02\_Rev0 A1

NG DRAWING No. BT-JAC-020631-500-0003 SHEET NO. 16 NO. OF SHEETS 30 ISSUE: A



NATIONAL GRID (BRAMFORD TO TWINSTEAD REINFORCEMENT) ORDER  
 PINS APPLICATION NUMBER: EN020002  
 HABITATS OF PROTECTED SPECIES AND IMPORTANT HABITATS  
 REGULATION 5(2)(l)(ii)  
 SHEET 17 OF 30  
 IN THE DISTRICT OF BABERGH DISTRICT COUNCIL



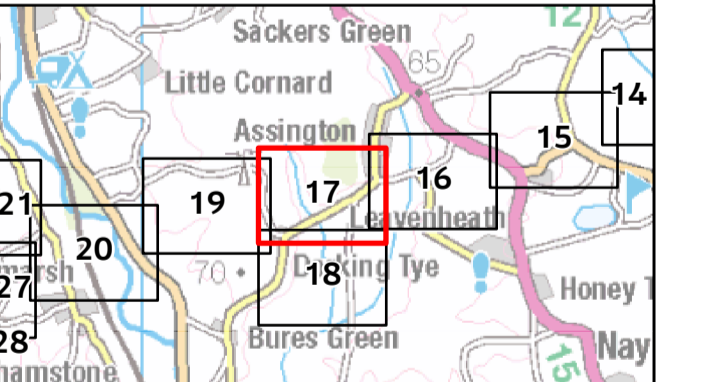
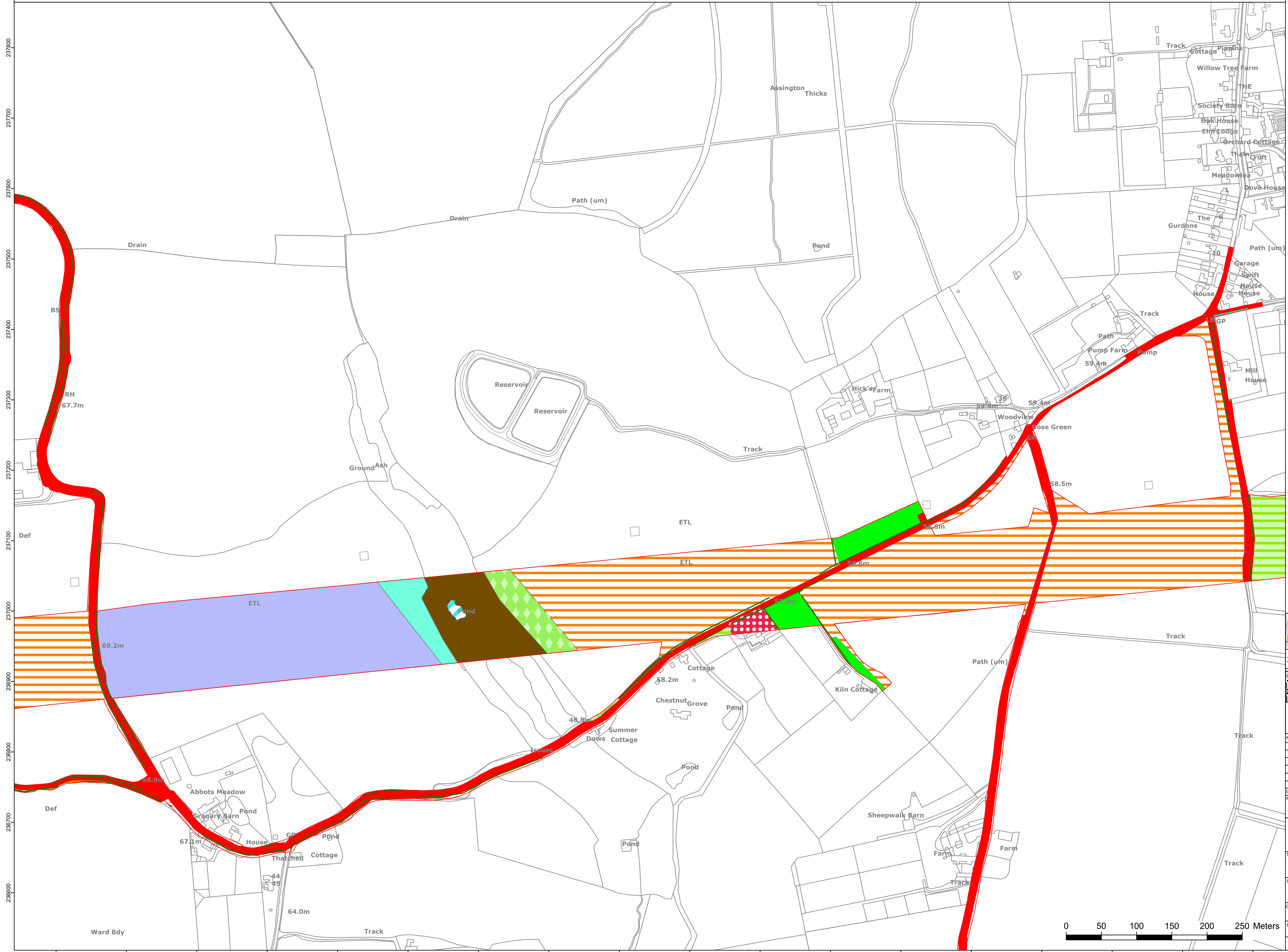
Application Document 2.8.2

Reproduced from Ordnance Survey maps by permission of Ordnance Survey on behalf of the controller of His Majesty's Stationery Office. © Crown Copyright Ordnance Survey, Licence no. 0100059731

Legend

Order limits

A legend indicating the UK Habitat Survey type can be found on the first sheet of this set of plans



Reference should be made to Document 2.1 Guide to the Plans which provides further information on what the plans show.

NG Investment No. 21847

ISSUE	DATE	REVISION	REMARKS	DRAWN	CHKD	APPD
A	17/02/2023	Rev A for DCo Application		PM	LJ	CW

PROJECT: **Bramford to Twinstead Reinforcement**

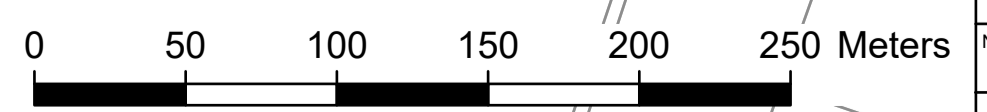


TITLE: Document 2.8.2  
 Habitats of Protected Species and Important Habitats

CIRCUIT / SITE: **Bramford – Pelham & Bramford – Braintree – Bulls Lodge** GIS

ORIGINATOR DRAWING NO. **AAA\_BT\_APPFA1\_Fig02\_Rev0** A1

NG DRAWING No. **BT-JAC-020631-500-0003** SHEET NO. **17** NO. OF SHEETS **30** ISSUE: **A**



NATIONAL GRID (BRAMFORD TO TWINSTEAD REINFORCEMENT) ORDER  
 PINS APPLICATION NUMBER: EN020002  
 HABITATS OF PROTECTED SPECIES AND IMPORTANT HABITATS  
 REGULATION 5(2)(I)(ii)  
 SHEET 18 OF 30  
 IN THE DISTRICT OF BABERGH DISTRICT COUNCIL



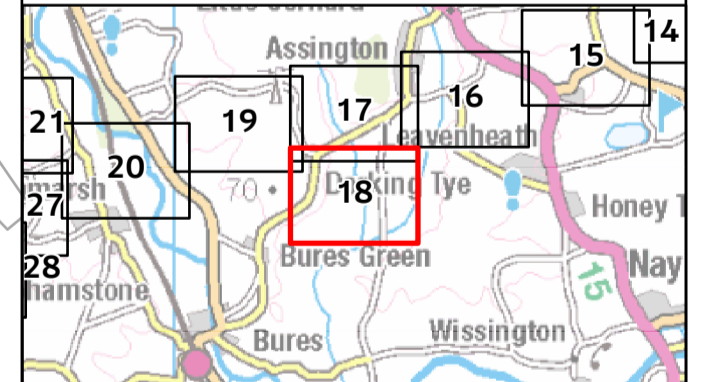
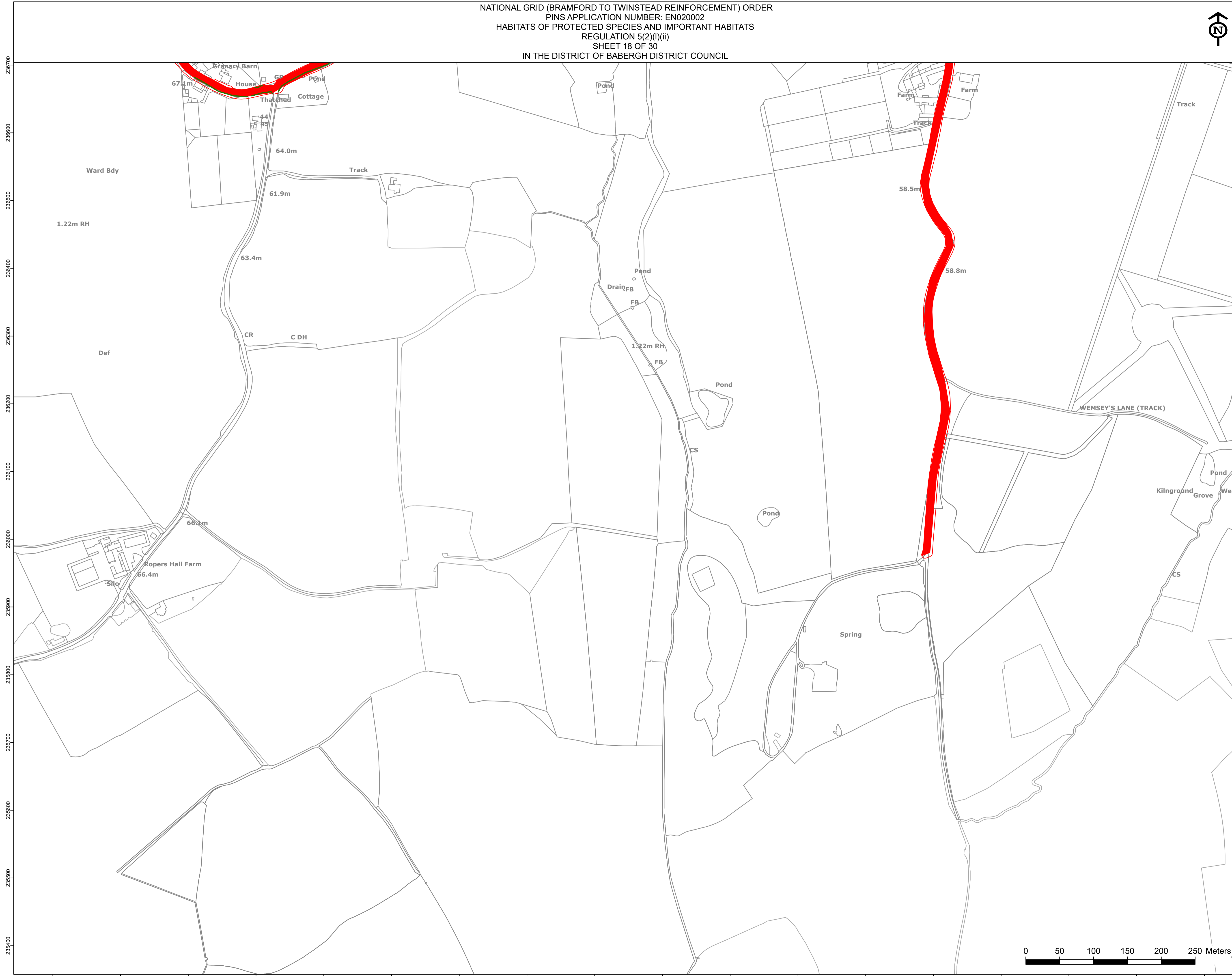
Application Document 2.8.2

Reproduced from Ordnance Survey maps by permission of Ordnance Survey on behalf of the controller of His Majesty's Stationery Office. © Crown Copyright Ordnance Survey, Licence no. 0100059731

Legend

Order limits

A legend indicating the UK Habitat Survey type can be found on the first sheet of this set of plans



Reference should be made to Document 2.1 Guide to the Plans which provides further information on what the plans show.

NG Investment No. 21847

ISSUE	DATE	REMARKS	DRAWN	CHKD	APPD
A	17/02/2023	Rev A for DCo Application	PM	LJ	CW

PROJECT: Bramford to Twinstead Reinforcement

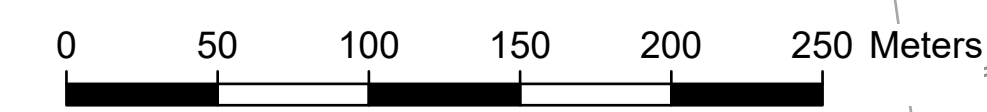
**nationalgrid**

TITLE: Document 2.8.2  
 Habitats of Protected Species and Important Habitats

CIRCUIT / SITE: Bramford – Pelham & Bramford – Baintree – Bulls Lodge GIS

ORIGINATOR DRAWING NO. AAA\_BTT\_APPFA1\_Fig02\_Rev0 A1

NG DRAWING No. BT-JAC-020631-500-0003 SHEET NO. 18 NO. OF SHEETS 30 ISSUE: A



NATIONAL GRID (BRAMFORD TO TWINSTEAD REINFORCEMENT) ORDER  
 PINS APPLICATION NUMBER: EN020002  
 HABITATS OF PROTECTED SPECIES AND IMPORTANT HABITATS  
 REGULATION 5(2)(i)(ii)  
 SHEET 19 OF 30  
 IN THE DISTRICT OF BABERGH DISTRICT COUNCIL



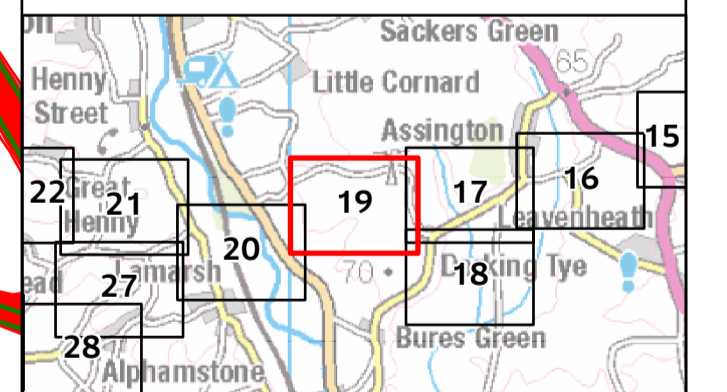
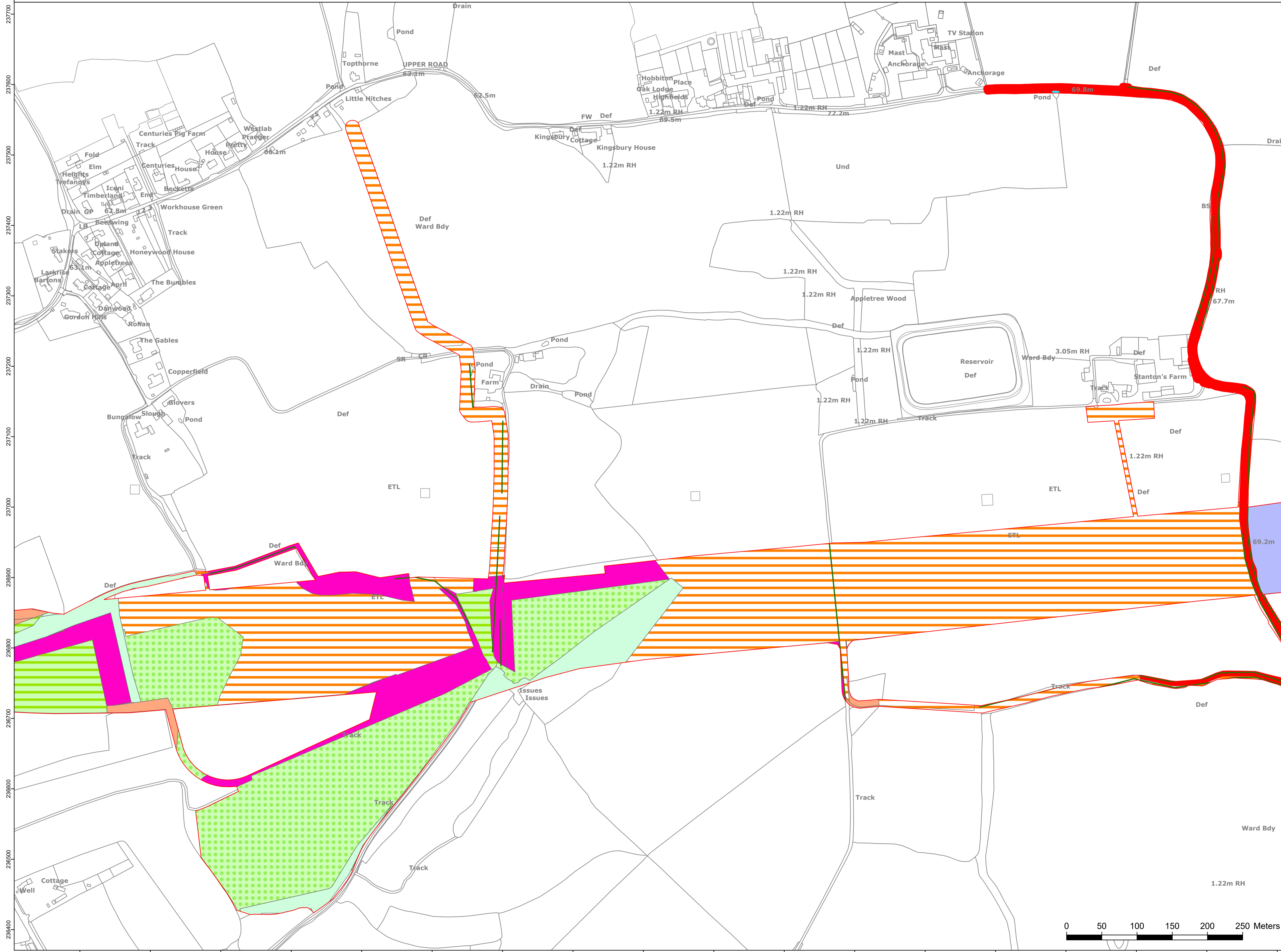
Application Document 2.8.2

Reproduced from Ordnance Survey maps by permission of Ordnance Survey on behalf of the controller of His Majesty's Stationery Office. © Crown Copyright Ordnance Survey, Licence no. 0100059731

Legend

Order limits

A legend indicating the UK Habitat Survey type can be found on the first sheet of this set of plans



Reference should be made to Document 2.1 Guide to the Plans which provides further information on what the plans show.

NG Investment No. 21847

ISSUE	DATE	REMARKS	DRAWN	CHKD	APPD
A	17/02/2024	Rev A for DCo Application	PM	LJ	CW

PROJECT: Bramford to Twinstead Reinforcement

nationalgrid

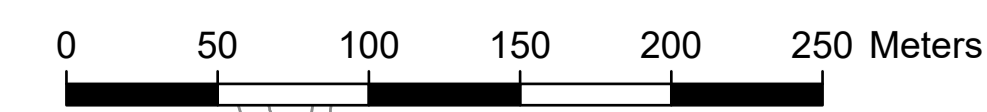
TITLE: Document 2.8.2 Habitats of Protected Species and Important Habitats

CIRCUIT / SITE: Bramford – Pelham & Bramford – Braintree – Bulls Lodge GIS

ORIGINATOR DRAWING NO. AAA\_BTT\_APPFA1\_Fig02\_Rev0 A1

NG DRAWING NO. BT-JAC-020631-500-0003 SHEET NO. 19 NO. OF SHEETS 30 ISSUE: A

SCALE: 1:2,500



NATIONAL GRID (BRAMFORD TO TWINSTEAD REINFORCEMENT) ORDER  
 PINS APPLICATION NUMBER: EN020002  
 HABITATS OF PROTECTED SPECIES AND IMPORTANT HABITATS  
 REGULATION 5(2)(I)(II)  
 SHEET 20 OF 30  
 IN THE DISTRICTS OF BABERGH DISTRICT COUNCIL AND BRAINTREE DISTRICT COUNCIL

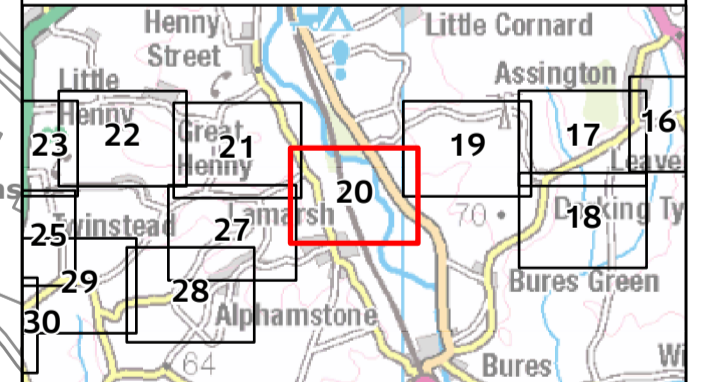
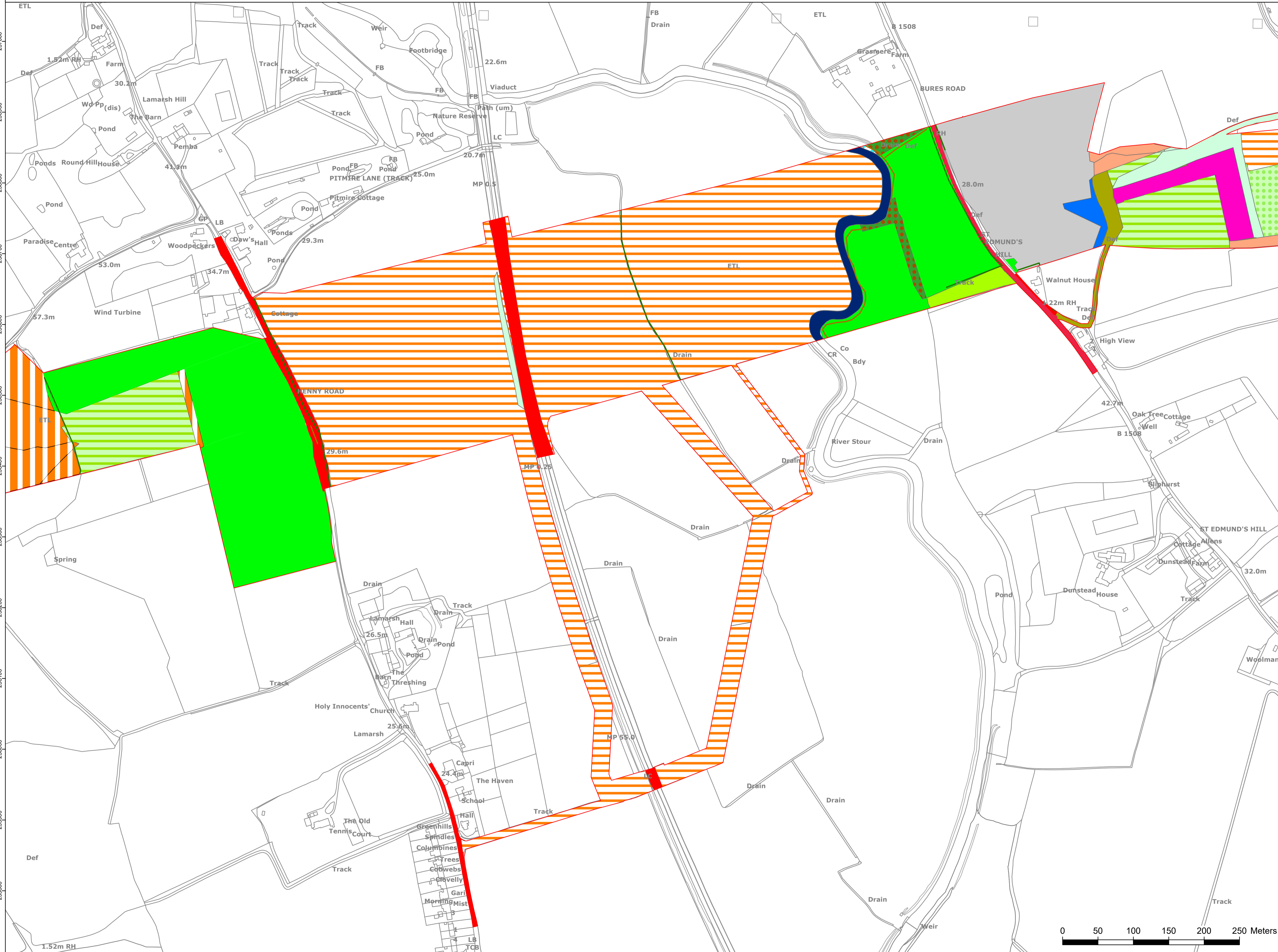


Reproduced from Ordnance Survey maps by permission of Ordnance Survey on behalf of the controller of His Majesty's Stationery Office. © Crown Copyright Ordnance Survey, Licence no. 010059731

Legend

Order limits

A legend indicating the UK Habitat Survey type can be found on the first sheet of this set of plans



Reference should be made to Document 2.1 Guide to the Plans which provides further information on what the plans show.

NG Investment No. 21847

ISSUE	DATE	REMARKS	DRAWN	CHECKD	APPD
A	17/02/2023	Rev A for DCo Application	PM	LJ	CW

PROJECT: Bramford to Twinstead Reinforcement

**nationalgrid**

TITLE: Document 2.8.2  
 Habitats of Protected Species and Important Habitats

CIRCUIT / SITE: Bramford – Pelham & Bramford – Braintree – Bulls Lodge GIS

ORIGINATOR DRAWING NO. AAA\_BT\_APPFA1\_Fig02\_Rev0 A1

NG DRAWING No. BT-JAC-020631-500-0003 SHEET NO. 20 NO. OF SHEETS 30 ISSUE: A

SCALE: 1:2,500





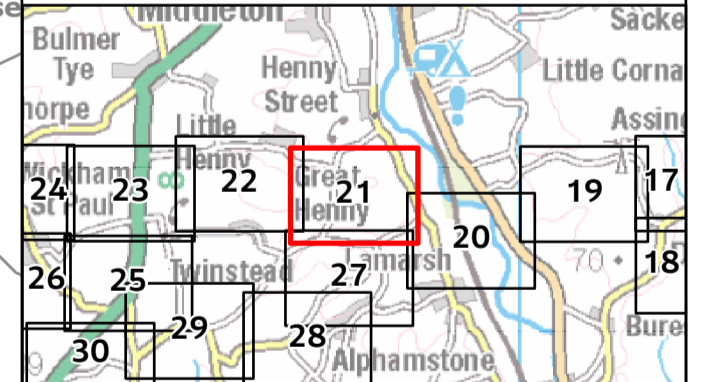
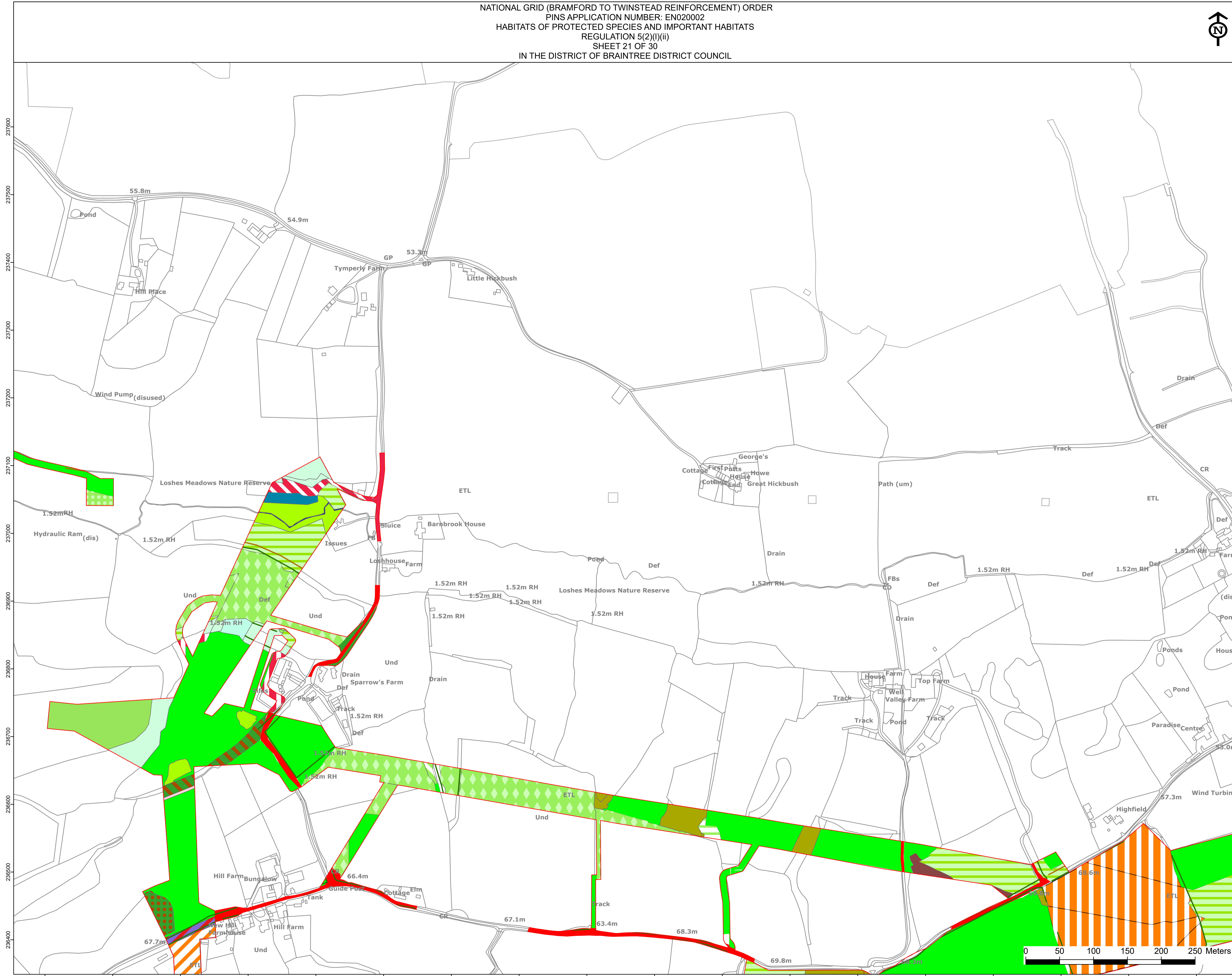


Reproduced from Ordnance Survey maps by permission of Ordnance Survey on behalf of the controller of His Majesty's Stationery Office. © Crown Copyright Ordnance Survey, Licence no. 0100059731

**Legend**

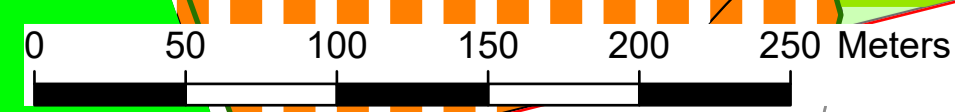
Order limits

A legend indicating the UK Habitat Survey type can be found on the first sheet of this set of plans



Reference should be made to Document 2.1 Guide to the Plans which provides further information on what the plans show.

NG Investment No. 21847					
A 17/02/2023 Rev A for DCo Application			PM	LJ	CW
ISSUE	DATE	REMARKS	DRAWN	CHKD	APPD
PROJECT: <b>Bramford to Twinstead Reinforcement</b>					
<b>nationalgrid</b>					
TITLE: Document 2.8.2 Habitats of Protected Species and Important Habitats					
CIRCUIT / SITE: <b>Bramford – Pelham &amp; Bramford – Braintree – Bulls Lodge</b>				GIS	
ORIGINATOR DRAWING NO. AAA_BTT_APPFA1_Fig02_Rev0					
NG DRAWING No. BT-JAC-020631-500-0003		SHEET NO. 21		NO. OF SHEETS 30	
SCALE: 1:2,500				ISSUE: <b>A</b>	



NATIONAL GRID (BRAMFORD TO TWINSTEAD REINFORCEMENT) ORDER  
 PINS APPLICATION NUMBER: EN020002  
 HABITATS OF PROTECTED SPECIES AND IMPORTANT HABITATS  
 REGULATION 5(2)(I)(ii)  
 SHEET 22 OF 30  
 IN THE DISTRICT OF BRAINTREE DISTRICT COUNCIL



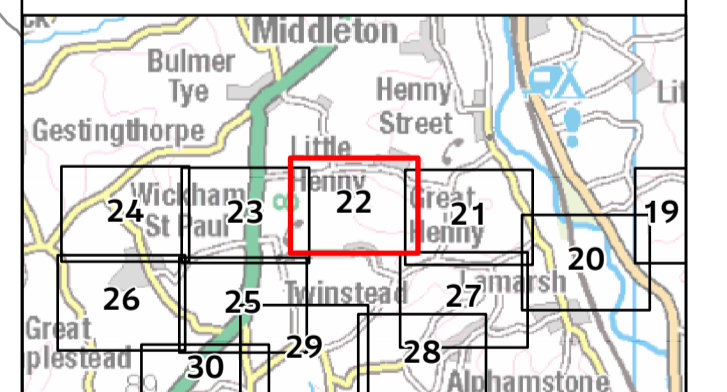
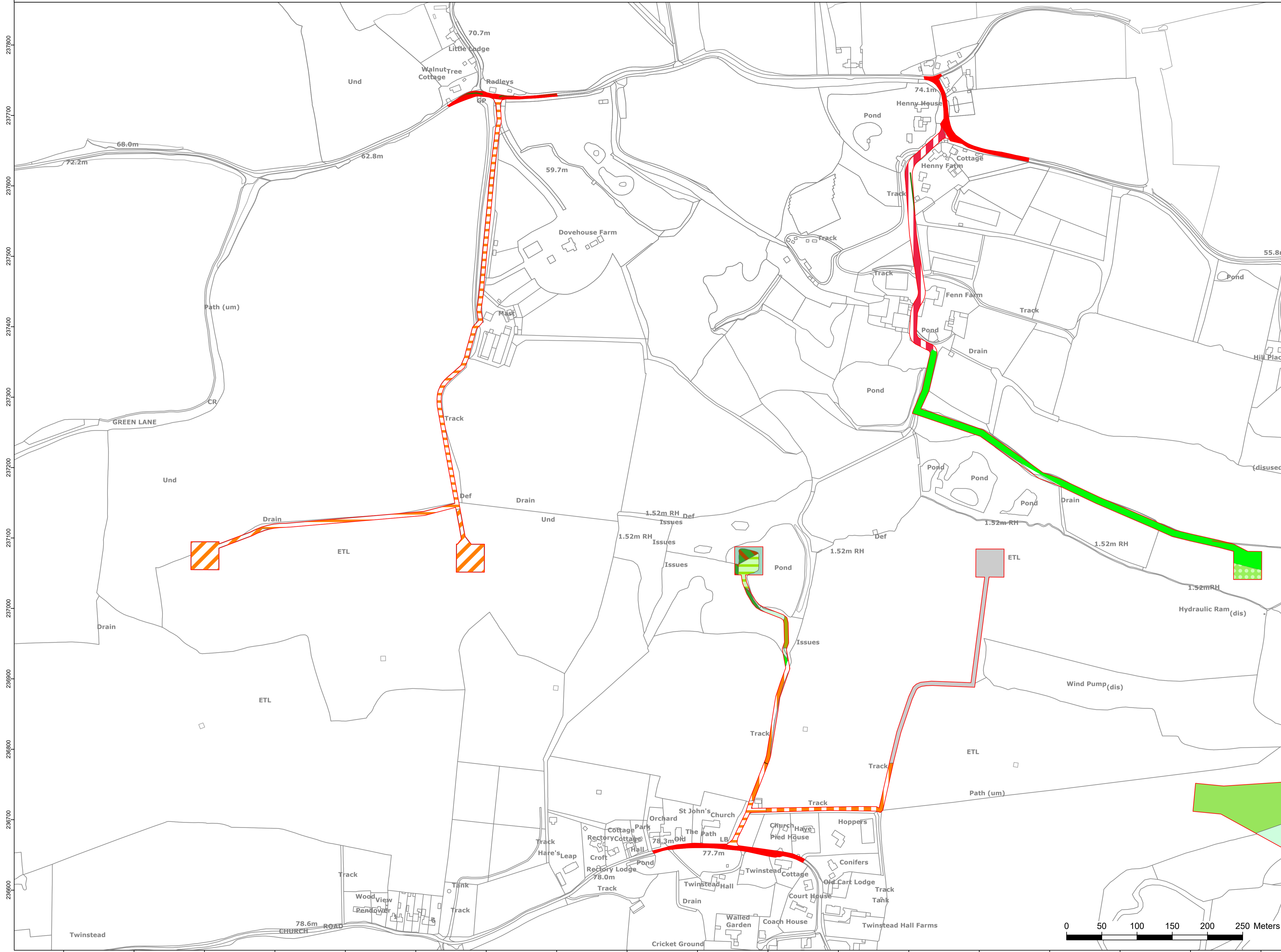
Application Document 2.8.2

Reproduced from Ordnance Survey maps by permission of Ordnance Survey on behalf of the controller of His Majesty's Stationery Office. © Crown Copyright Ordnance Survey, Licence no. 010059731

Legend

Order limits

A legend indicating the UK Habitat Survey type can be found on the first sheet of this set of plans



Reference should be made to Document 2.1 Guide to the Plans which provides further information on what the plans show.

NG Investment No. 21847

ISSUE	DATE	REMARKS	DRAWN	CHKD	APPD
A	17/02/2023	Rev A for DCo Application	PM	LJ	CW

PROJECT: **Bramford to Twinstead Reinforcement**

**nationalgrid**

TITLE: Document 2.8.2  
 Habitats of Protected Species and Important Habitats

CIRCUIT / SITE: <b>Bramford – Pelham &amp; Bramford – Braintree – Bulls Lodge</b>	GIS
ORIGINATOR DRAWING NO. AAA_BTT_APPFA1_Fig02_Rev0	A1
NG DRAWING No. BT-JAC-020631-500-0003	SHEET NO. OF SHEETS 22 30
SCALE: 1:2,500	ISSUE: A

NATIONAL GRID (BRAMFORD TO TWINSTEAD REINFORCEMENT) ORDER  
 PINS APPLICATION NUMBER: EN020002  
 HABITATS OF PROTECTED SPECIES AND IMPORTANT HABITATS  
 REGULATION 5(2)(I)(II)  
 SHEET 23 OF 30  
 IN THE DISTRICT OF BRAINTREE DISTRICT COUNCIL



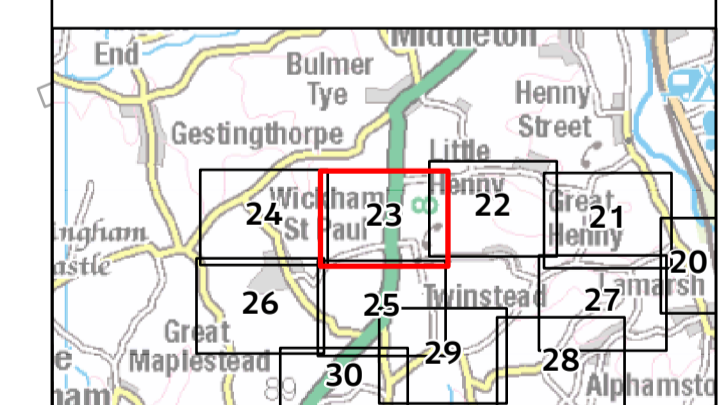
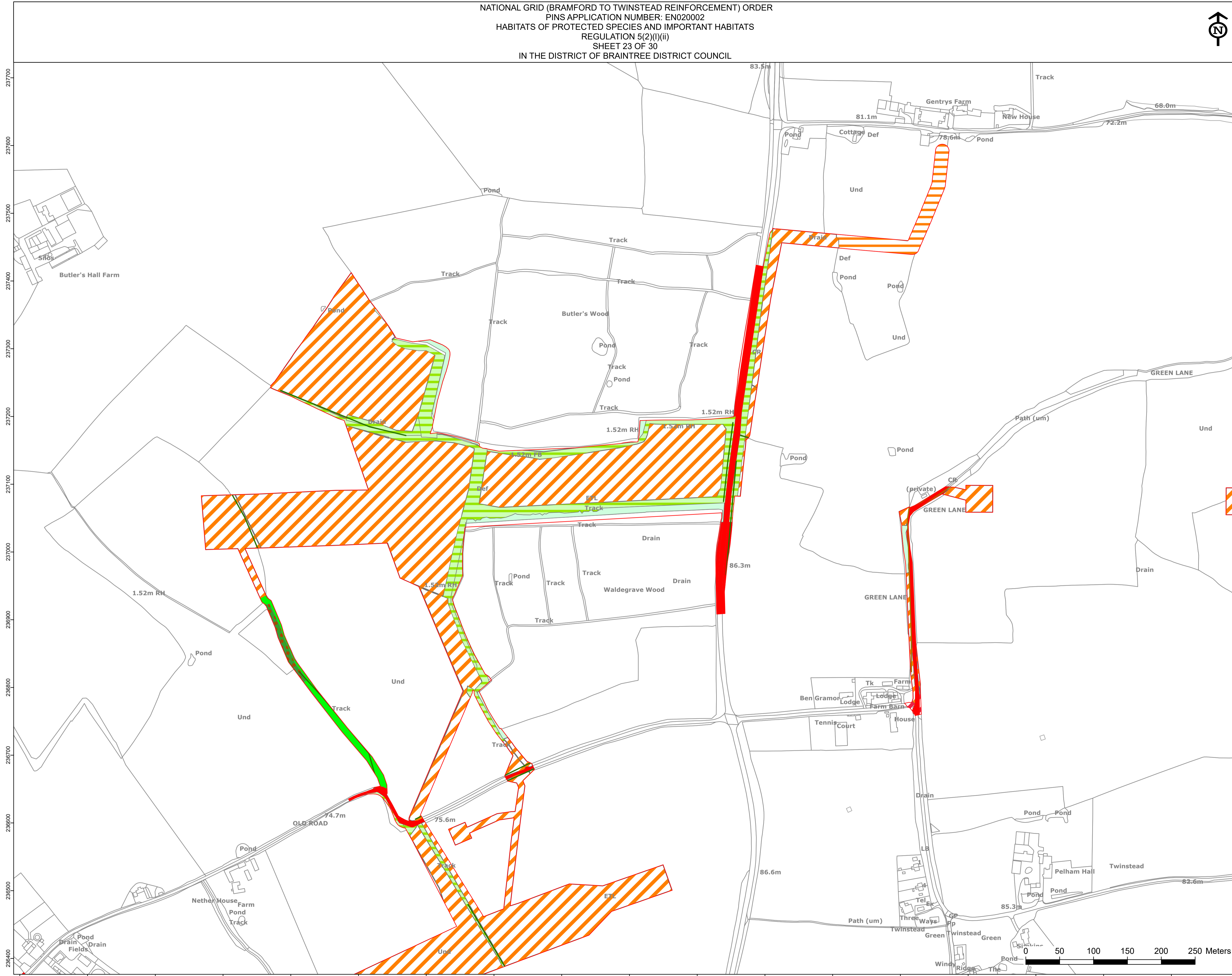
Application Document 2.8.2

Reproduced from Ordnance Survey maps by permission of Ordnance Survey on behalf of the controller of His Majesty's Stationary Office, © Crown Copyright Ordnance Survey, Licence no. 010059731

Legend

Order limits

A legend indicating the UK Habitat Survey type can be found on the first sheet of this set of plans



Reference should be made to Document 2.1 Guide to the Plans which provides further information on what the plans show.

NG Investment No. 21847

A	17/02/2023	Rev A for DCo Application	PM	LJ	CW
ISSUE	DATE	REMARKS	DRAWN	CHKD	APPD

PROJECT: Bramford to Twinstead Reinforcement  
 nationalgrid

TITLE: Document 2.8.2 Habitats of Protected Species and Important Habitats

CIRCUIT / SITE: Bramford - Pelham & Bramford - Braintree - Bulls Lodge	GIS
ORIGINATOR DRAWING NO. AAA_BTT_APPFA1_Fig02_Rev0	A1
NG DRAWING No. BT-JAC-020631-500-0003	SHEET NO. OF SHEETS
SCALE: 1:2,500	23 30
	ISSUE: A

NATIONAL GRID (BRAMFORD TO TWINSTEAD REINFORCEMENT) ORDER  
 PINS APPLICATION NUMBER: EN020002  
 HABITATS OF PROTECTED SPECIES AND IMPORTANT HABITATS  
 REGULATION 5(2)(I)(ii)  
 SHEET 24 OF 30  
 IN THE DISTRICT OF BRAINTREE DISTRICT COUNCIL

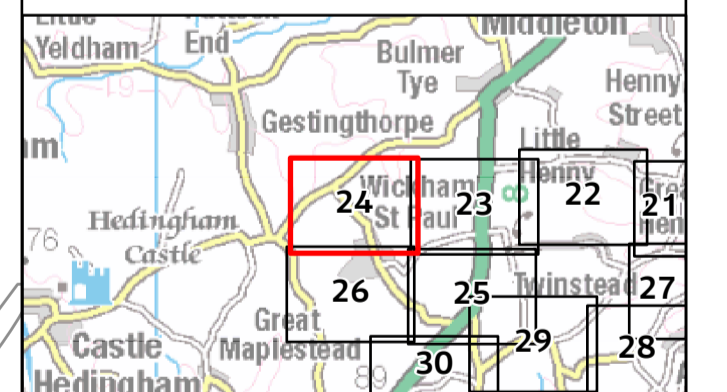
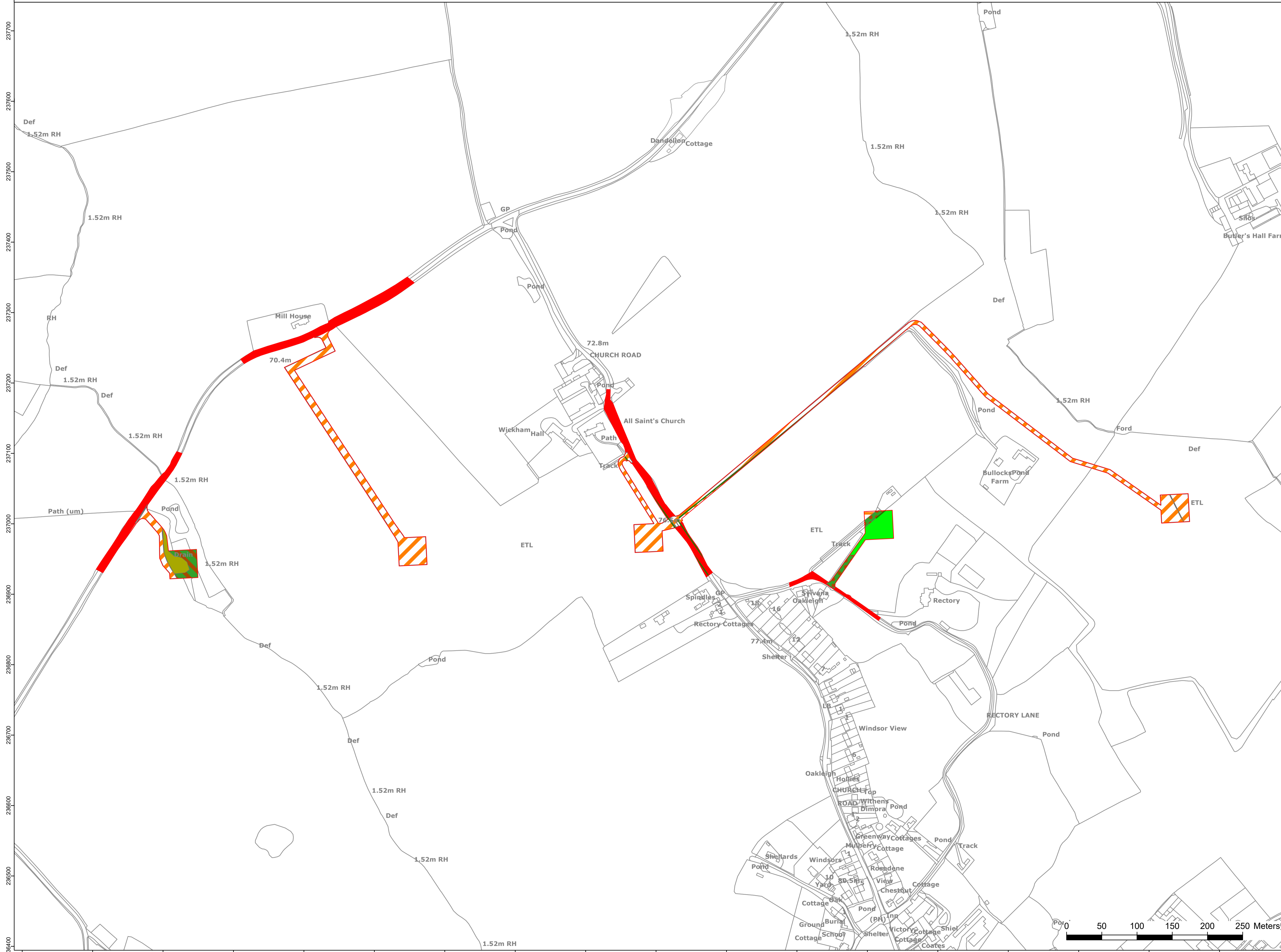


Reproduced from Ordnance Survey maps by permission of Ordnance Survey on behalf of the controller of His Majesty's Stationery Office. © Crown Copyright Ordnance Survey, Licence no. 0100059731

Legend

Order limits

A legend indicating the UK Habitat Survey type can be found on the first sheet of this set of plans



Reference should be made to Document 2.1 Guide to the Plans which provides further information on what the plans show.

NG Investment No. 21847

PROJECT: **Bramford to Twinstead Reinforcement**



TITLE: Document 2.8.2 Habitats of Protected Species and Important Habitats

CIRCUIT / SITE: **Bramford – Pelham & Bramford – Braintree – Bulls Lodge** GIS

ORIGINATOR DRAWING NO. **AAA\_BTT\_APPFA1\_Fig02\_Rev0** A1

NG DRAWING No. **BT-JAC-020631-500-0003** SHEET NO. **24** NO. OF SHEETS **30** ISSUE: **A**

SCALE: 1:2,500

NATIONAL GRID (BRAMFORD TO TWINSTEAD REINFORCEMENT) ORDER  
 PINS APPLICATION NUMBER: EN020002  
 HABITATS OF PROTECTED SPECIES AND IMPORTANT HABITATS  
 REGULATION 5(2)(l)(ii)  
 SHEET 25 OF 30  
 IN THE DISTRICT OF BRAINTREE DISTRICT COUNCIL

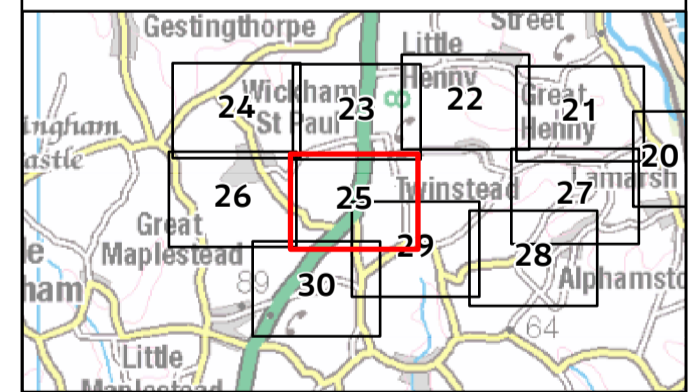
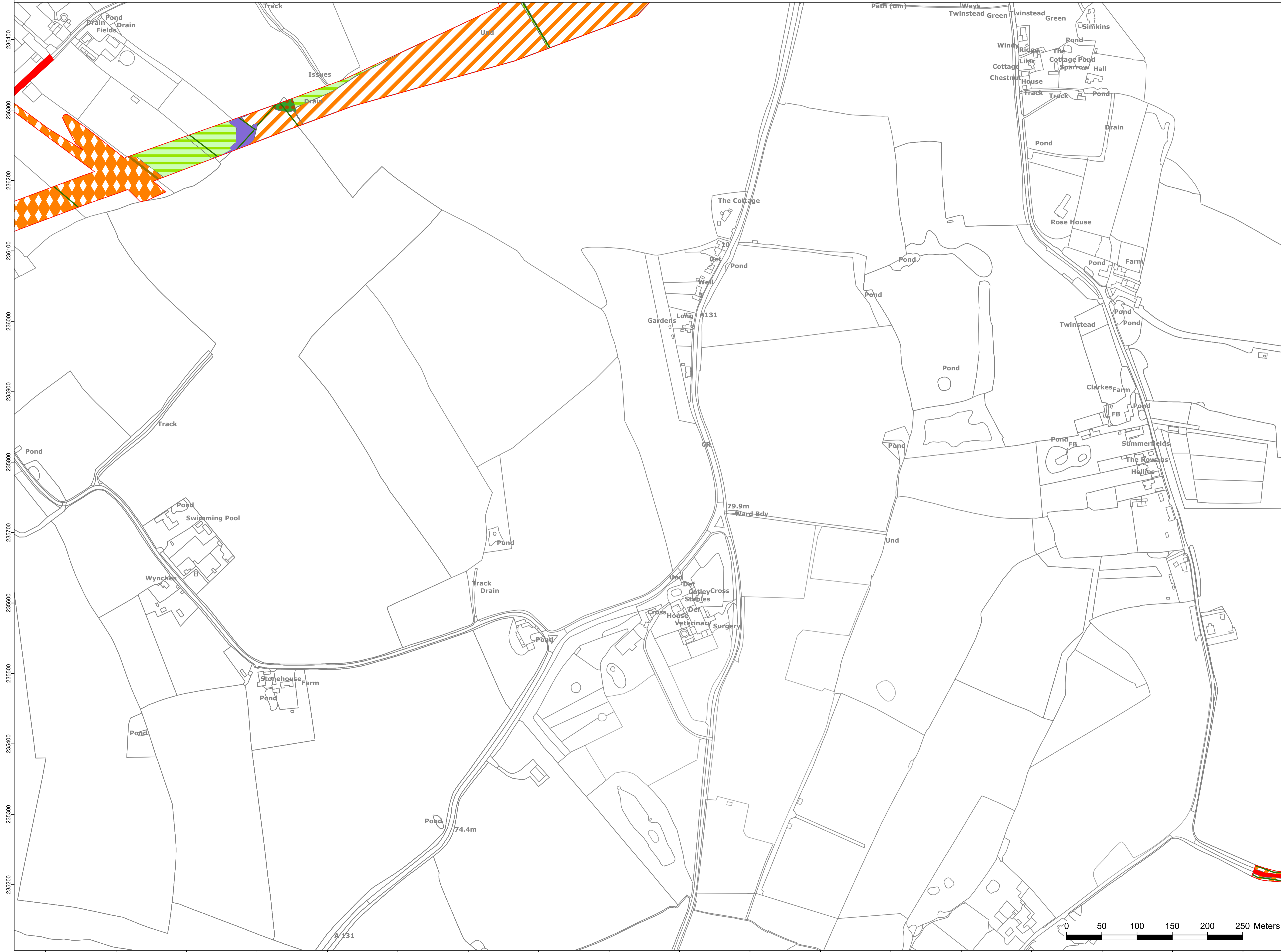


Reproduced from Ordnance Survey maps by permission of Ordnance Survey on behalf of the controller of His Majesty's Stationery Office. © Crown Copyright Ordnance Survey, Licence no. 0100059731

Legend

Order limits

A legend indicating the UK Habitat Survey type can be found on the first sheet of this set of plans



Reference should be made to Document 2.1 Guide to the Plans which provides further information on what the plans show.

NG Investment No. 21847

PROJECT: Bramford to Twinstead Reinforcement

**nationalgrid**

TITLE: Document 2.8.2 Habitats of Protected Species and Important Habitats

CIRCUIT / SITE: Bramford – Pelham & Bramford – Braintree – Bulls Lodge GIS

ORIGINATOR DRAWING NO. AAA\_BT\_APPFA1\_Fig02\_Rev0 A1

NG DRAWING No. BT-JAC-020631-500-0003 SHEET NO. 25 NO. OF SHEETS 30 ISSUE: A

SCALE: 1:2,500



NATIONAL GRID (BRAMFORD TO TWINSTEAD REINFORCEMENT) ORDER  
 PINS APPLICATION NUMBER: EN020002  
 HABITATS OF PROTECTED SPECIES AND IMPORTANT HABITATS  
 REGULATION 5(2)(I)(II)  
 SHEET 26 OF 30  
 IN THE DISTRICT OF BRAINTREE DISTRICT COUNCIL



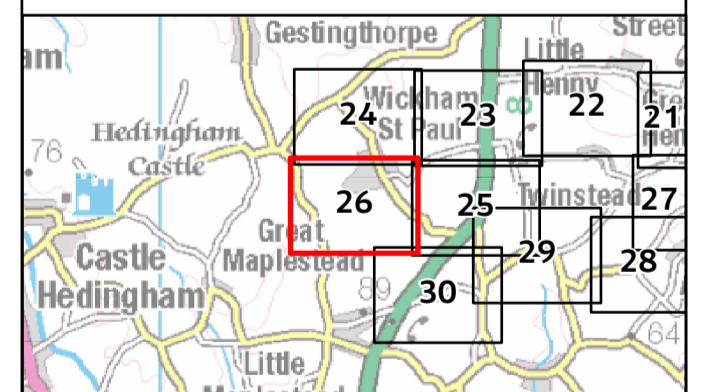
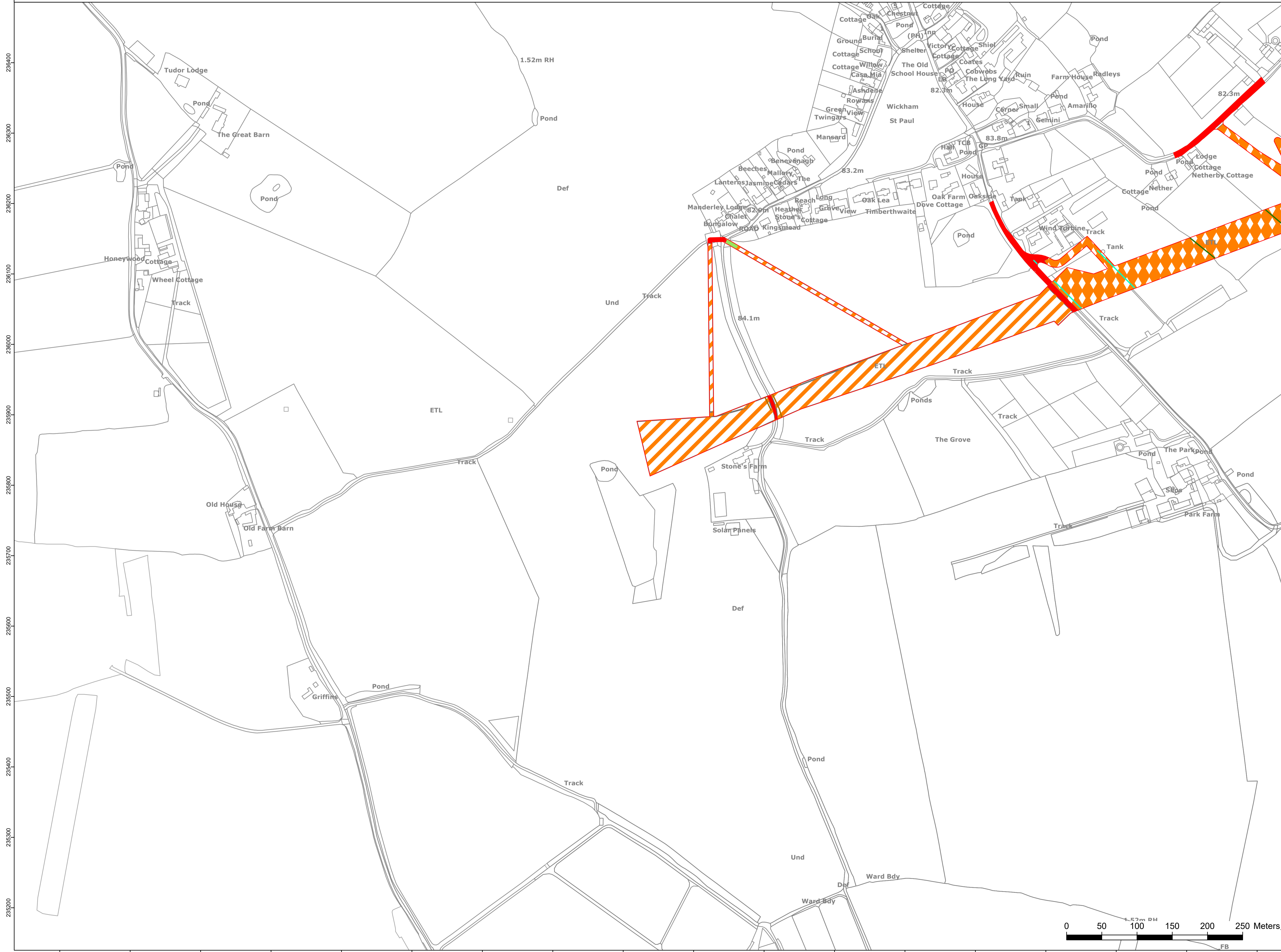
Application Document 2.8.2

Reproduced from Ordnance Survey maps by permission of Ordnance Survey on behalf of the controller of His Majesty's Stationery Office. © Crown Copyright Ordnance Survey, Licence no. 0100059731

Legend

Order limits

A legend indicating the UK Habitat Survey type can be found on the first sheet of this set of plans



Reference should be made to Document 2.1 Guide to the Plans which provides further information on what the plans show.

NG Investment No. 21847

PROJECT: Bramford to Twinstead Reinforcement



TITLE: Document 2.8.2 Habitats of Protected Species and Important Habitats

CIRCUIT / SITE: Bramford – Pelham & Bramford – Braintree – Bulls Lodge GIS

ORIGINATOR DRAWING NO. AAA\_BTT\_APPFA1\_Fig02\_Rev0 A1

NG DRAWING No. BT-JAC-020631-500-0003 SHEET NO. 26 NO. OF SHEETS 30 ISSUE: A

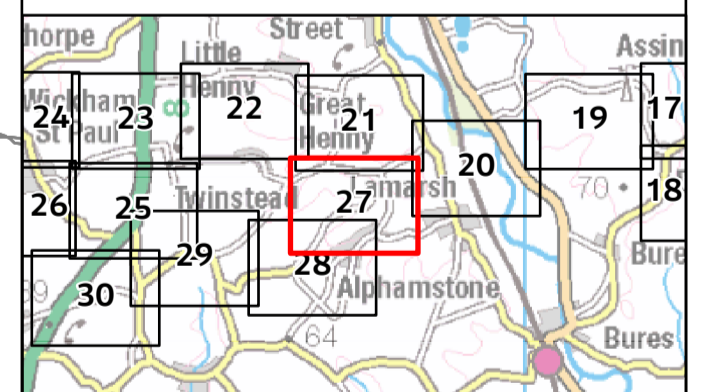
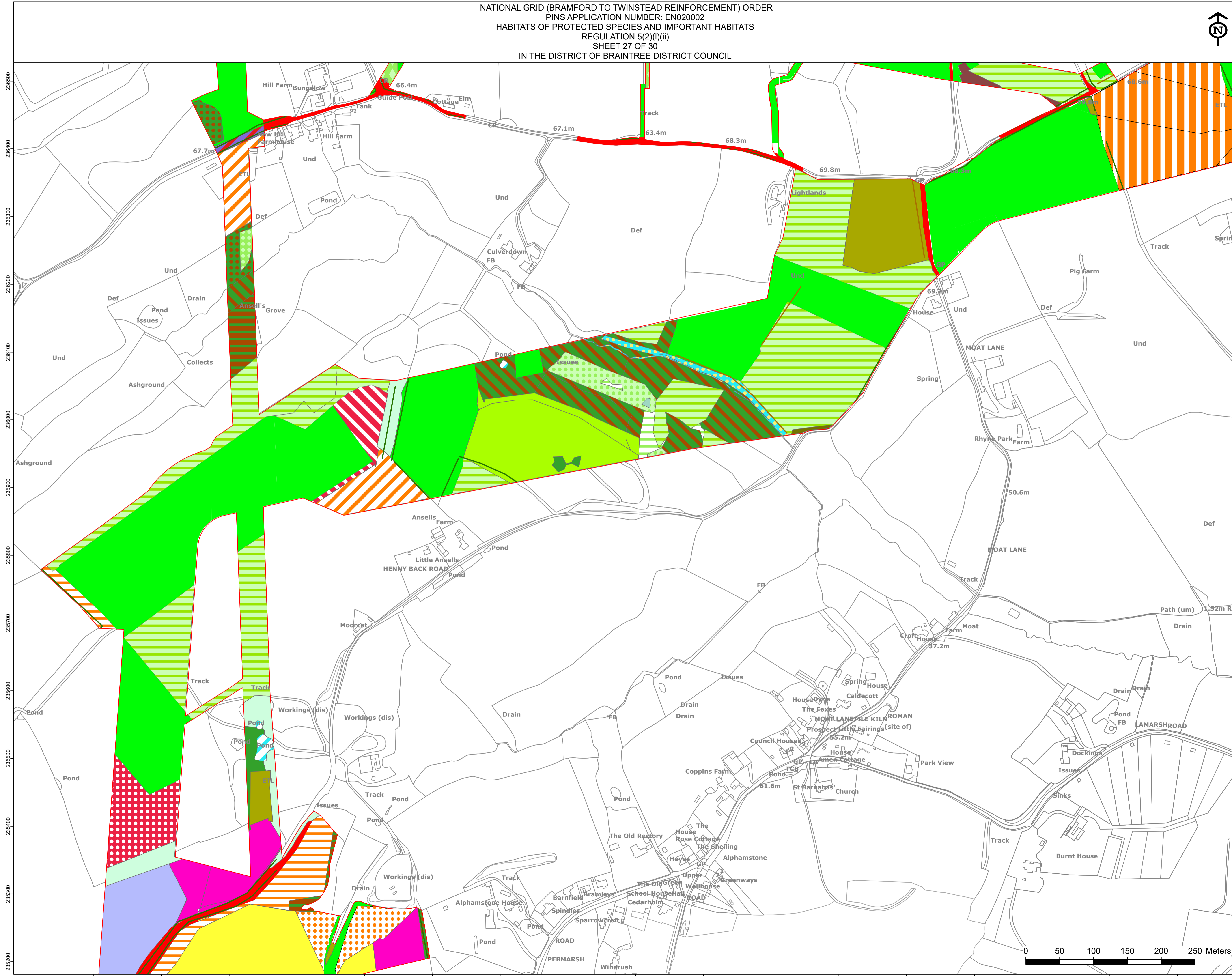
SCALE: 1:2,500



**Legend**

Order limits

A legend indicating the UK Habitat Survey type can be found on the first sheet of this set of plans



Reference should be made to Document 2.1 Guide to the Plans which provides further information on what the plans show.

NG Investment No: 21847

ISSUE	DATE	REV	BY	CHKD	APPD
A	17/02/2023	Rev A	DCo	Application	PM LJ CW

PROJECT: **Bramford to Twinstead Reinforcement**

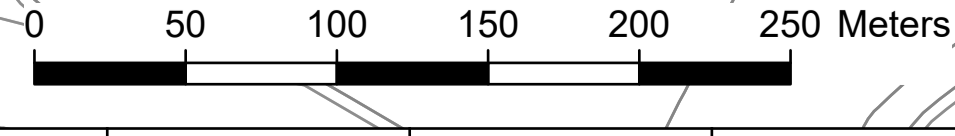
**nationalgrid**

TITLE: Document 2.8.2  
 Habitats of Protected Species and Important Habitats

CIRCUIT / SITE: **Bramford – Pelham & Bramford – Braintree – Bulls Lodge** GIS

ORIGINATOR DRAWING NO. **AAA\_BTT\_APPFA1\_Fig02\_Rev0** A1

NG DRAWING No. **BT-JAC-020631-500-0003** SHEET NO. **27** NO. OF SHEETS **30** ISSUE: **A**



NATIONAL GRID (BRAMFORD TO TWINSTEAD REINFORCEMENT) ORDER  
PINS APPLICATION NUMBER: EN020002  
HABITATS OF PROTECTED SPECIES AND IMPORTANT HABITATS  
REGULATION 5(2)(I)(ii)  
SHEET 28 OF 30  
IN THE DISTRICT OF BRAINTREE DISTRICT COUNCIL

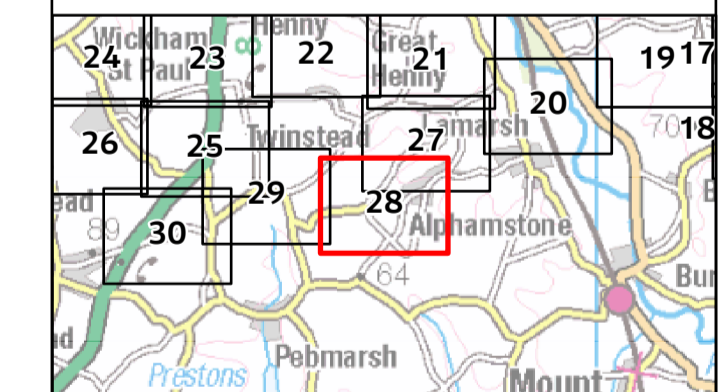
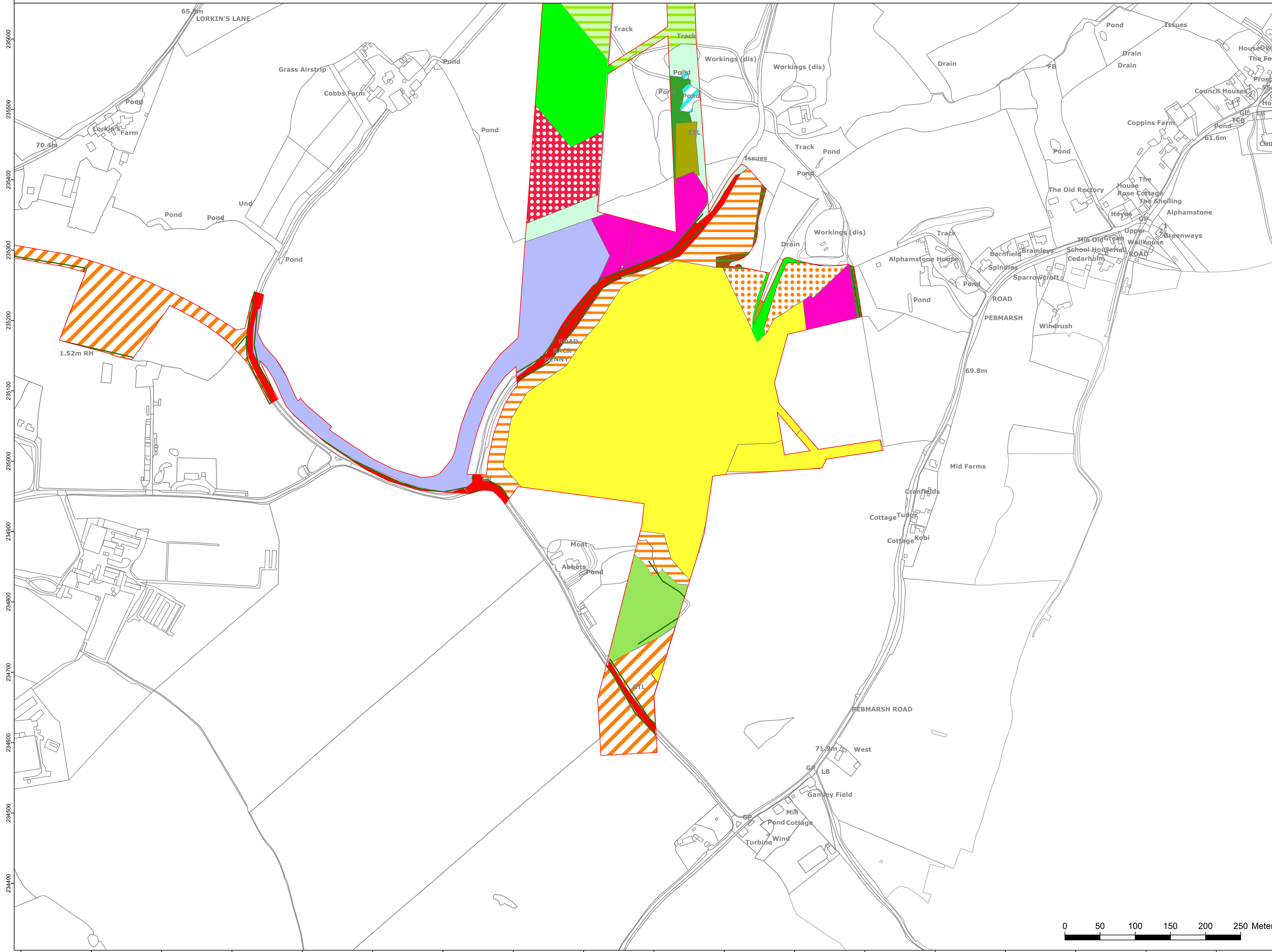


Reproduced from Ordnance Survey maps by permission of Ordnance Survey on behalf of the controller of His Majesty's Stationery Office. © Crown Copyright Ordnance Survey, Licence no. 0100059731

Legend

Order limits

A legend indicating the UK Habitat Survey type can be found on the first sheet of this set of plans



Reference should be made to Document 2.1 Guide to the Plans which provides further information on what the plans show.

NG Investment No. 21847

PROJECT: **Bramford to Twinstead Reinforcement**

nationalgrid		GIS	
TITLE: Document 2.8.2 Habitats of Protected Species and Important Habitats			
CIRCUIT / SITE: <b>Bramford – Pelham &amp; Bramford – Baintree – Bulls Lodge</b>		A1	
ORIGINATOR DRAWING NO. AAA_BTT_APPFA1_Fig02_Rev0			
NG DRAWING No. BT-JAC-020631-500-0003	SHEET NO. 28	NO. OF SHEETS 30	ISSUE: A
SCALE: 1:2,500			





NATIONAL GRID (BRAMFORD TO TWINSTEAD REINFORCEMENT) ORDER  
 PINS APPLICATION NUMBER: EN020002  
 HABITATS OF PROTECTED SPECIES AND IMPORTANT HABITATS  
 REGULATION 5(2)(I)(ii)  
 SHEET 29 OF 30  
 IN THE DISTRICT OF BRAINTREE DISTRICT COUNCIL



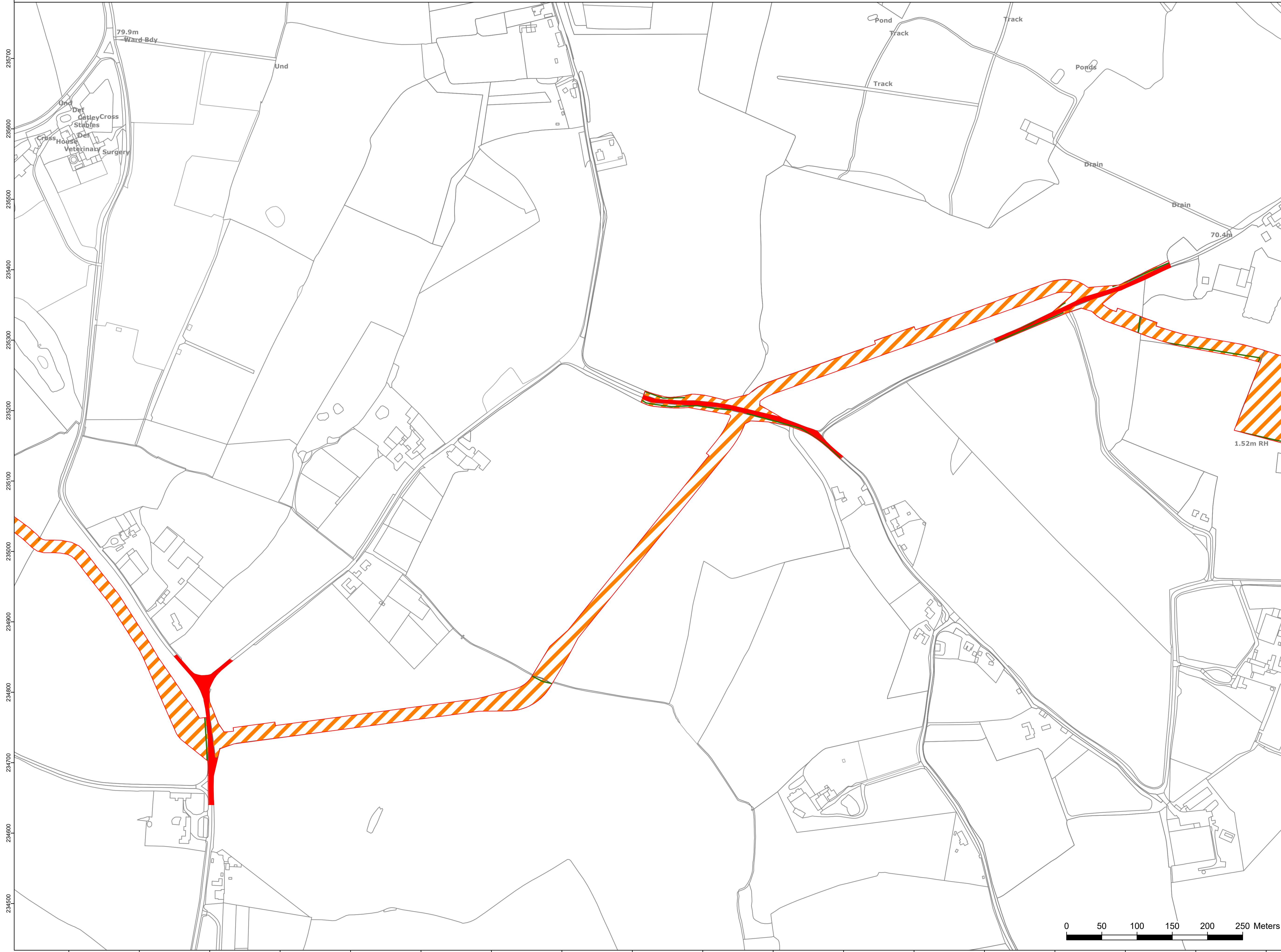
Application Document 2.8.2

Reproduced from Ordnance Survey maps by permission of Ordnance Survey on behalf of the controller of His Majesty's Stationery Office. © Crown Copyright Ordnance Survey, Licence no. 0100059731

Legend

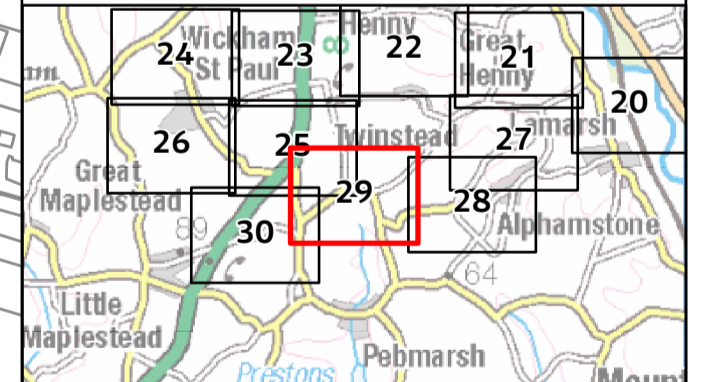
Order limits

A legend indicating the UK Habitat Survey type can be found on the first sheet of this set of plans



235700  
235600  
235500  
235400  
235300  
235200  
235100  
235000  
234900  
234800  
234700  
234600  
234500

584500 584600 584700 584800 584900 585000 585100 585200 585300 585400 585500 585600 585700 585800 585900 586000 586100 586200



Reference should be made to Document 2.1 Guide to the Plans which provides further information on what the plans show.

NG Investment No. 21847

ISSUE	DATE	REMARKS	DRAWN	CHKD	APPD
A	17/02/2023	Rev A for DCo Application	PM	LJ	CW

PROJECT: **Bramford to Twinstead Reinforcement**

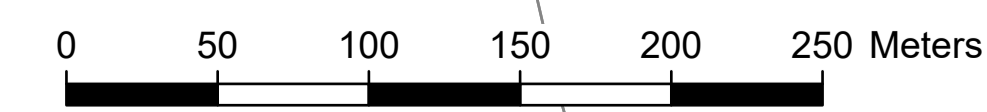


TITLE: Document 2.8.2  
Habitats of Protected Species and Important Habitats

CIRCUIT / SITE: **Bramford – Pelham & Bramford – Braintree – Bulls Lodge** GIS

ORIGINATOR DRAWING NO. **AAA\_BTT\_APPFA1\_Fig02\_Rev0** A1

NG DRAWING No. **BT-JAC-020631-500-0003** SHEET NO. **29** NO. OF SHEETS **30** ISSUE: **A**



NATIONAL GRID (BRAMFORD TO TWINSTEAD REINFORCEMENT) ORDER  
 PINS APPLICATION NUMBER: EN020002  
 HABITATS OF PROTECTED SPECIES AND IMPORTANT HABITATS  
 REGULATION 5(2)(I)(ii)  
 SHEET 30 OF 30  
 IN THE DISTRICT OF BRAINTREE DISTRICT COUNCIL

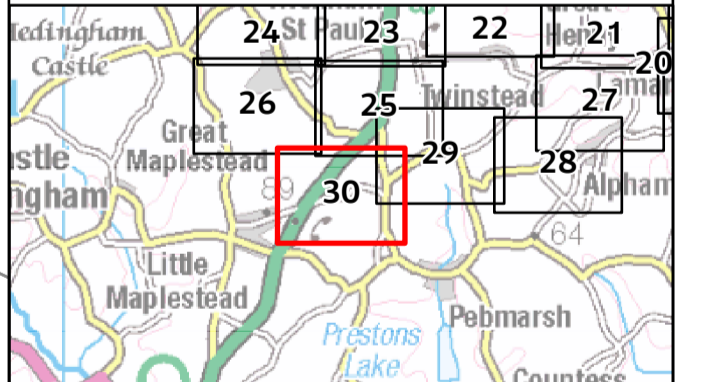
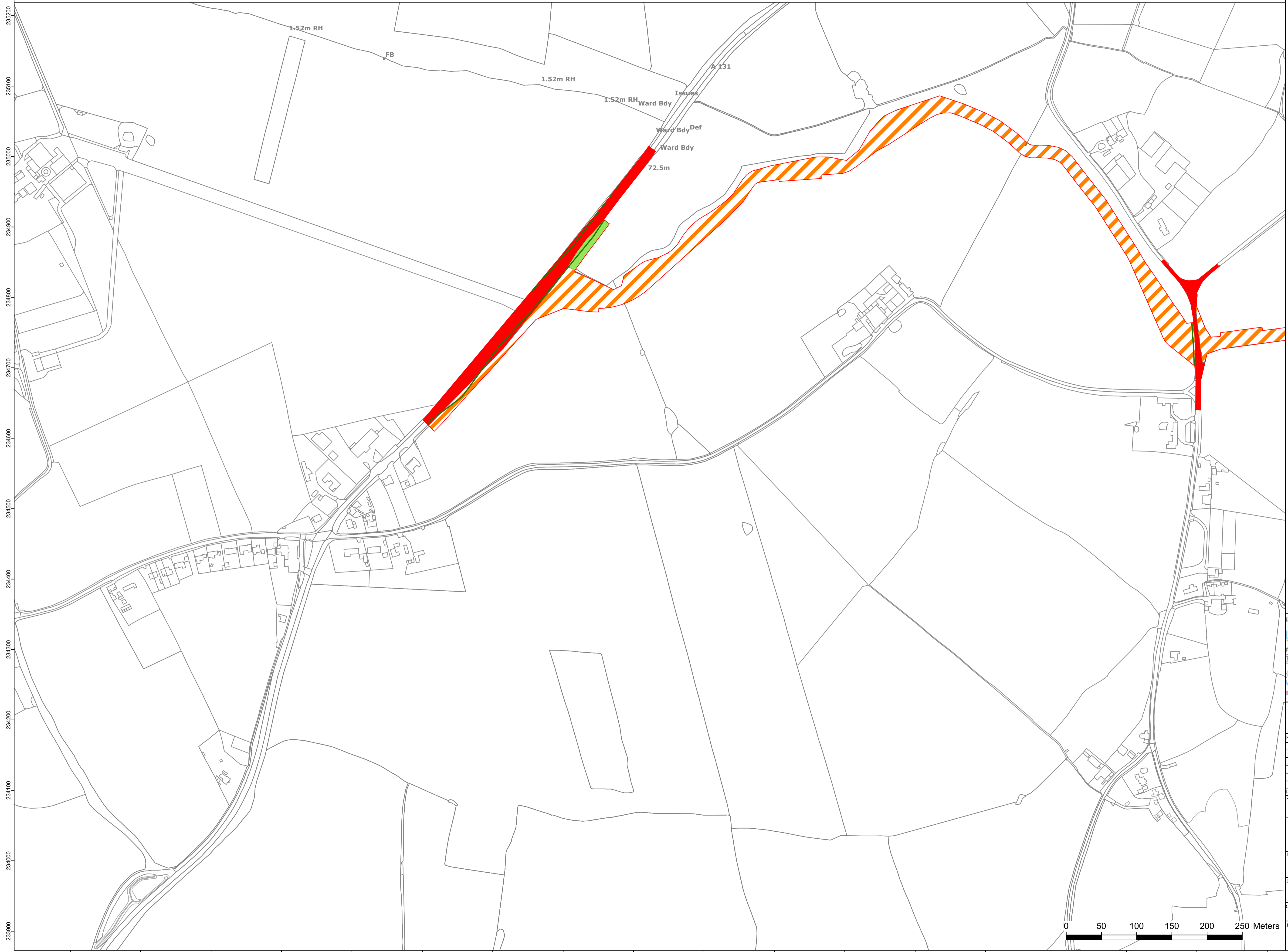


Reproduced from Ordnance Survey maps by permission of Ordnance Survey on behalf of the controller of His Majesty's Stationery Office. © Crown Copyright Ordnance Survey, Licence no. 010059731

**Legend**

Order limits

A legend indicating the UK Habitat Survey type can be found on the first sheet of this set of plans



Reference should be made to Document 2.1 Guide to the Plans which provides further information on what the plans show.

NG Investment No. 21847

PROJECT:	Bramford to Twinstead Reinforcement			
----------	-------------------------------------	--	--	--

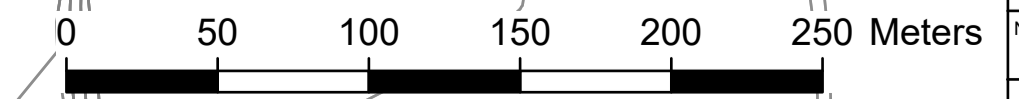
ORIGINATOR DRAWING NO.	AAA_BT_APPFA1_Fig02_Rev0	PM	LJ	CW
------------------------	--------------------------	----	----	----

NG DRAWING No.	BT-JAC-020631-500-0003	SHEET NO.	30	NO. OF SHEETS	30	ISSUE:	A
----------------	------------------------	-----------	----	---------------	----	--------	---

TITLE: Document 2.8.2 Habitats of Protected Species and Important Habitats

CIRCUIT / SITE:	Bramford – Pelham & Bramford – Braintree – Bulls Lodge	GIS
-----------------	--	-----

SCALE:	1:2,500
--------	---------



**Page intentionally blank**

National Grid plc  
National Grid House,  
Warwick Technology Park,  
Gallows Hill, Warwick.  
CV34 6DA United Kingdom

Registered in England and Wales  
No. 4031152  
[nationalgrid.com](http://nationalgrid.com)